GTA Aquifer Assessment 10-14 MAG

by David Wuerch, P.G. and Sarah Backhouse
Texas Water Development Board
Groundwater Technical Assistance Section
(512) 936-2245



David Wuerch, P.G. 484, authorized the seal appearing on this document on June 22, 2011.

EXECUTIVE SUMMARY:

The estimated total pumping from the Marble Falls Aquifer that achieves the desired future condition adopted by members of Groundwater Management Area 9 is approximately 261 acre-feet per year and is summarized by county, regional water planning area, and river basin as shown in Tables 1-4. The estimated managed available groundwater for the Blanco-Pedernales Groundwater Conservation District in Groundwater Management Area 9 for the aquifer is 261 acre-feet per year between 2010 and 2060 and is shown in Table 4. The total pumping estimates were extracted from GTA Aquifer Assessment 08-11mag, which used a desired future condition that would "allow for no net increase in average drawdown [through 2060]".

REQUESTOR:

Mr. Ronald G. Fieseler, of the Blanco-Pedernales Groundwater Conservation acting on behalf of the member groundwater conservation districts of Groundwater Management Area 9.

DESCRIPTION OF REQUEST:

In a letter received October 22, 2008, Mr. Fieseler provided the Texas Water Development Board (TWDB) with the desired future condition of the Marble Falls Aquifer adopted by the members of Groundwater Management Area 9. The desired future condition for the Marble Falls Aquifer, as described in Resolution No. 082908-1 and adopted August 29, 2008 by the groundwater conservation districts in Groundwater Management Area 9 is described below:

1) *Allow for no net increase in average drawdown [through 2060].*

In response to receiving the adopted desired future condition, TWDB provided Groundwater Management Area 9 a draft managed available groundwater report in June 2009 (GTA Aquifer Assessment 08-11mag). Due to a recent change in TWDB Board policy, calculations of managed available groundwater no longer includes exempt pumping. This report reassesses the managed available groundwater that achieves the above desired future condition for Groundwater Management Area 9.

METHODS:

Groundwater Management Area 9, located in the Hill Country area of Texas, includes part of the Marble Falls Aquifer (Figure 1). The desired future condition requested for the Marble Falls Aquifer was based on maintaining current

drawdown rates in the aquifer within Groundwater Management Area 9. The pumping results presented here for Groundwater Management Area 9 are taken directly from GTA Aquifer Assessment 08-11mag. The Marble Falls Aquifer in Groundwater Management Area 9 is located in a small portion of Blanco County and is entirely within the Blanco-Pedernales Groundwater Conservation District and the Colorado River Basin. These areas are shown in Figure 2.

PARAMETERS AND ASSUMPTIONS:

- Parameters, assumptions, volumetric calculations, and areas were obtained from GTA Aquifer Assessment 08-11mag (Wuerch and Davidson, 2010).

DETERMINING MANAGED AVAILABLE GROUNDWATER:

As defined in Chapter 36 of the Texas Water Code, “managed available groundwater” is the amount of water that may be permitted by a groundwater conservation district. The estimated total annual volume of groundwater calculated, however, represents the total amount of pumping from the aquifer. The total pumping includes uses of water both subject to permitting and exempt from permitting. Examples of exempt uses include domestic, livestock, and oil and gas exploration. Each district may also exempt additional uses as defined by its rules or enabling legislation.

Because exempt uses are not available for permitting, it is necessary to account for them when determining managed available groundwater. To do this the Texas Water Development Board developed a standardized method for estimating exempt use for domestic and livestock purposes based on projected changes in population and the ratio of domestic and livestock wells in an area to the total number of wells. Because other exempt uses can vary significantly from district to district and there is much higher uncertainty associated with estimating use due to oil and gas exploration, estimates of exempt pumping outside domestic and livestock uses have not been included. If a district believes it has a more appropriate estimate of exempt pumping, they may submit it, along with a description of how it was developed, to the Texas Water Development Board for consideration. Once established, the estimates of exempt pumping are subtracted from the total pumping calculation to yield the estimated managed available groundwater for permitting purposes.

RESULTS:

The estimated total pumping from the Marble Falls Aquifer in Groundwater Management Area 9 that achieves the adopted desired future condition is approximately 261 acre-feet per year. This pumping has been divided by county,

regional water planning area, and river basin for each decade between 2010 and 2060 for use in the regional water planning process (Table 1). The total pumping estimate is also summarized by county as shown in Table 2.

Table 3 contains the estimates of exempt pumping in Blanco-Pedernales Groundwater Conservation District for domestic and livestock uses. The managed available groundwater for the groundwater conservation district is the difference between the total pumping (Table 2) and the estimated exempt use (Table 3) and is shown in Table 4.

Table 1. Estimated total pumping by decade for the Marble Falls Aquifer in Groundwater Management Area 9. Results are in acre-feet per year and are divided by county, regional water planning area, and river basin.

County	Regional Water Planning Area	River Basin	Year					
			2010	2020	2030	2040	2050	2060
Blanco	K	Colorado	261	261	261	261	261	261

Table 2. Estimated total pumping for the Marble Falls Aquifer in Blanco County for each decade between 2010 and 2060. Results are in acre-feet per year.

County	Year					
	2010	2020	2030	2040	2050	2060
Blanco	261	261	261	261	261	261

Table 3. Estimates of exempt use for the Marble Falls Aquifer within the Blanco-Pedernales Groundwater Conservation District for each decade between 2010 and 2060. Results are in acre-feet per year.

District	Source	Year					
		2010	2020	2030	2040	2050	2060
Blanco-Pedernales GCD	TA	0	0	0	0	0	0

GCD = Groundwater Conservation District

TA = Estimated exempt use calculated by TWDB and accepted by the district

Table 4. Estimates of managed available groundwater for the Marble Falls Aquifer within the Blanco-Pedernales Groundwater Conservation District for each decade between 2010 and 2060. Results are in acre-feet per year.

District	Year					
	2010	2020	2030	2040	2050	2060
Blanco-Pedernales GCD	261	261	261	261	261	261

GCD = Groundwater Conservation District

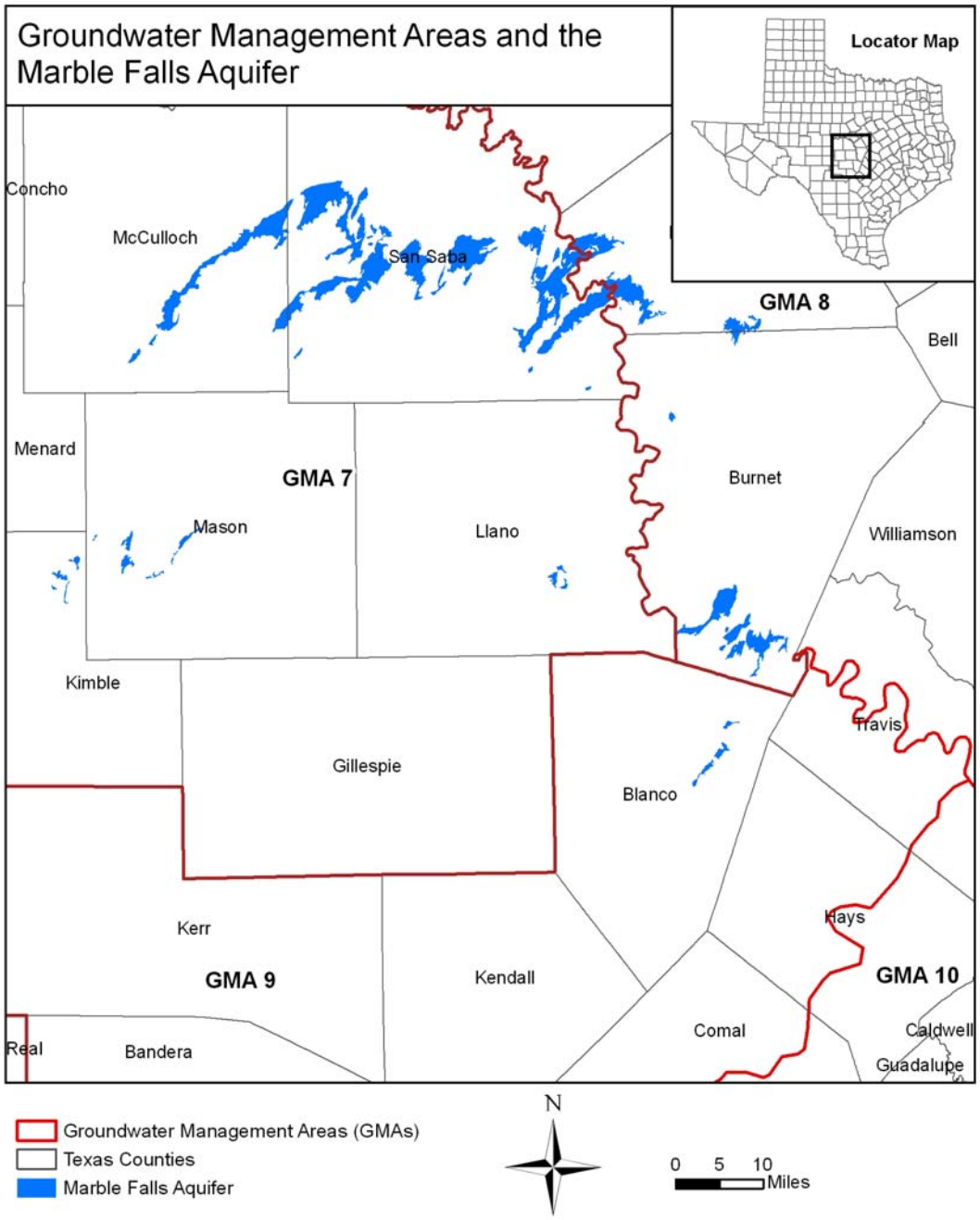

Figure 1. Map showing the areas covered by the Marble Falls Aquifer.

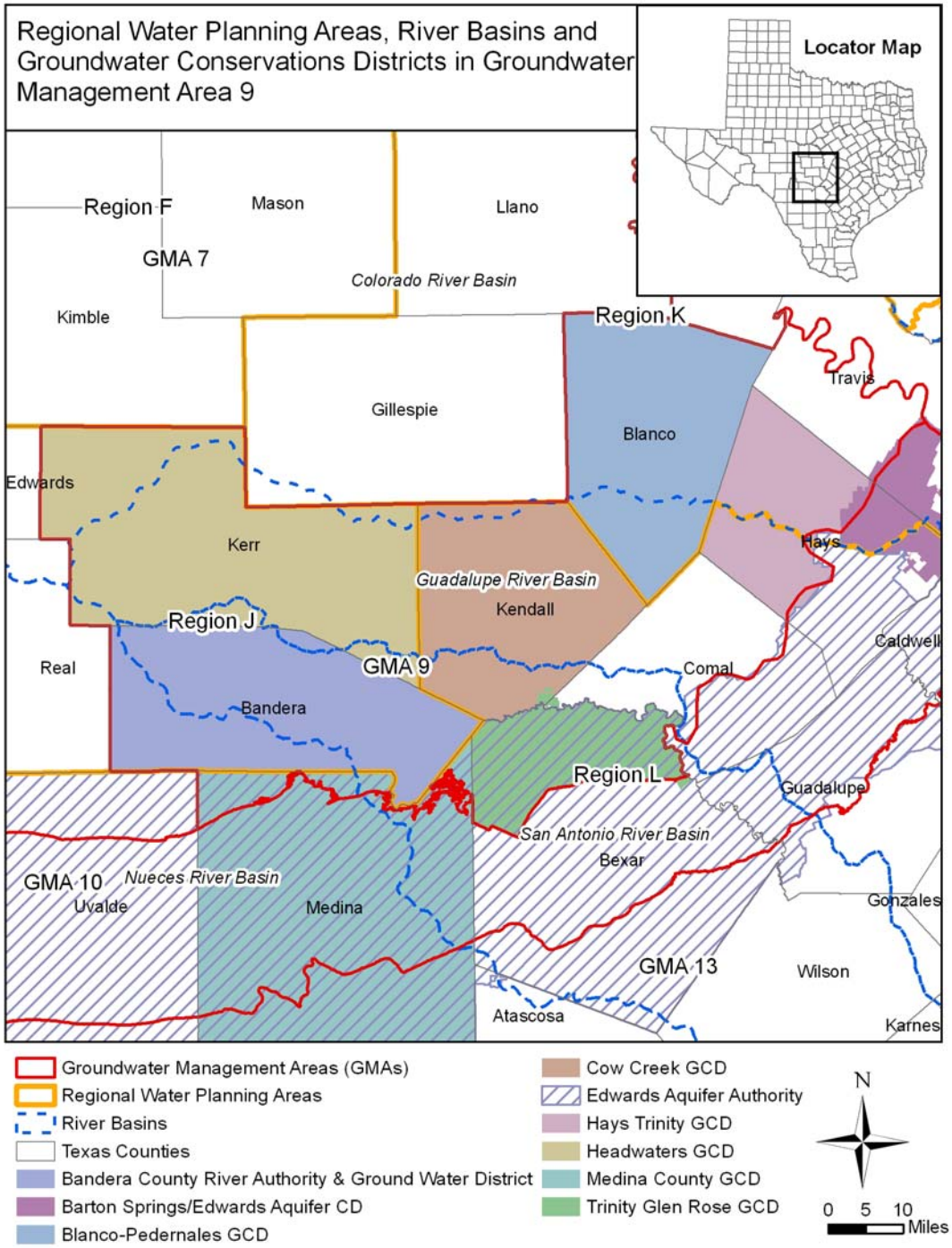

Figure 2. Map showing regional water planning areas, river basins, groundwater conservation districts and counties in and neighboring the Groundwater Management Area 9 assessment area. CD = Conservation District, GCD = Groundwater Conservation District

LIMITATIONS:

Managed available groundwater numbers included in this report are the result of subtracting the estimated future exempt use from the estimated total pumping that would achieve the desired future condition adopted by the groundwater conservation districts in the groundwater management area. These numbers, therefore, are the result of (1) using a simplified water budget to estimate the total pumping which achieves the desired future condition and (2) estimating the future exempt use in the area.

The water budget in this analysis was determined to be the best method to calculate a total pumping estimate, however this method has limitations and should be replaced with better tools, including groundwater models and additional data that are not currently available, whenever possible. This analysis assumes homogeneous and isotropic aquifers; however, aquifer conditions may not be uniform. The analysis further assumes that precipitation is the only source of aquifer recharge that lateral inflow to the aquifer is equal to lateral outflow from the aquifer, and that future pumping will not alter this balance. In addition, certain assumptions have been made regarding future precipitation, recharge, and streamflow in developing these total pumping estimates. Those assumptions also need to be considered and compared to actual future data when evaluating achievement of the desired future condition.

In the case of TWDB's estimates of future exempt use, key assumptions were made as to the pattern of population growth relative to the need for domestic wells or supplied water, per capita use from domestic wells, and livestock use of water. In the case of district estimates of future exempt use, including exempt use associated with the exploration of oil and gas, the assumptions are specific to that district. In any case, these assumptions will need to be considered when reviewing future data related to exempt use.

Given these limitations, users of this information are cautioned that the total pumping numbers should not be considered a definitive, permanent description of the amount of groundwater that can be pumped to meet the adopted desired future condition. The TWDB makes no warranties or representations relating to the actual conditions of any aquifer at a particular location or at a particular time.

It is important for groundwater conservation districts to monitor future groundwater pumping and water levels to know if they are achieving their desired future conditions. Because of the limitations of using a water budget and the assumptions in this analysis, it is important that the groundwater conservation districts work with the TWDB to refine these managed available groundwater numbers given the reality of how the aquifer responds to the actual amount and location of pumping now and in the future.

REFERENCES:

Wuerch, D. and Davidson, S., 2010, GTA Aquifer Assessment 08-11mag: Texas Water Development Board, GTA Aquifer Assessment 08-11mag Report, 6 p.