

Mr. Craig Pedersen
Executive Administrator
Texas Water Development Board
1700 N. Congress
Austin, Texas 78711-3231

Dear Mr. Pedersen,

The Live Oak Underground Water Conservation District (LOUWCD) is pleased to submit to the Texas Water Development Board (TWDB) a copy of our amended and adopted Management Plan in accordance with chapter 36.1073 as mandated by Senate Bill 1 of the 75th Texas Legislature. The Live Oak Underground Water Conservation District Management Plan (LOUWCD MP) was adopted by the LOUWCD Board of Directors at their quarterly meeting on June 11, 1998, by unanimous consent. In addition, a certified copy of the LOUWCD Board of Directors resolution adopting the plan is also attached. This plan was revised at the regular meeting of the LOUWCD Sept. 7, 2000 by unanimous vote of all directors. Please remove from consideration our previously transmitted plan revision dated July 12, 2000.

The LOUWCD, established in 1991, has historically had an excellent working relationship with the TWDB and it is our hope that we can count on your support as we implement the enclosed plan, it is the intent of our Board of Directors that we will begin implementation of this plan immediately to facilitate the success of our efforts.

The LOUWCD MP was developed during open meetings of the Board of Directors in accordance with all notice and hearing requirements stated in the District's procedures. Documentation that notice and hearing requirements were followed is presented in a separate attachment. The following cross-references are provided as a means of documenting the completeness of our Management Plan as applicable to the statutory requirements of Senate Bill 1 and TAC Chapter 356. During preparation of the LOUWCD Management Plan, (LOUWCD MP) all planning efforts were coordinated with the Nueces River Authority, as mandated by 36.1071 (a) and TAC 356.6(a)(4). Documentation of this coordinated effort, including the resolution acknowledging this coordination, is included in this packet for your review.

36.1071(a)(1) is addressed in LOUWCD MP Section 2.0.

36.1071(a)(2) is addressed in LOUWCD MP Section 1.0.

36.1071(a)(3) Is addressed in LOUWCD Section titled SB-1 Management Goals Determined Not-Applicable 1.0

36.1071(a)(4) is addressed in LOUWCD MP Section 3.0.

36.1071(a)(5) is addressed in LOUWCD MP Section titled SB-1 Management Goals Determined Not Applicable 2.0

The requirement of 36.1071(e)(1) is met by the submission of the LOUWCD MP to the TWDB.

36.1071(e)(2) is addressed in LOUWCD MP Section titled Actions, Procedures, Performance and Avoidance for plan Implementation.

36.1071(e)(3)(A) is addressed in LOUWCD MP Section titled Topography, Drainage and Groundwater Resources of Live Oak County and the MP Section titled Projected Water Supplies of Live Oak County.

36.1071(e)(3)(B) is addressed in LOUWCD MP Section titled Groundwater use in Live Oak County.

36.1071(e)(3)(C) is addressed in LOUWCD MP Section titled Projected Water Supplies of Live Oak County.


36.1071(e)(3)(D) is addressed in LOUWCD MP Section titled Projected Demands for Water in Live Oak County.

We have provided your staff with a copy of our District Rules, in accordance with the requirements of 36.1071(f). These District Rules were adopted by the LOUWCD Board of Directors at the regularly scheduled meeting on July 1, 1997, and will be used during the implementation of the LOUWCD MP.

36.1071(g) and TAC 356.6(a)(5) will not be applicable at this time, but will be addressed when the new Regional Water Plan has been certified.

The LOUWCD MP will be in force for 10 years from the date of certification. If there is any other documentation we can provide to the TWDB that will ensure the prompt certification of the Live Oak Underground Water Conservation District Management Plan, please do not hesitate to call me or my staff. I look forward to working with you and your staff throughout the implementation of the various elements of Senate Bill 1.

Sincerely,



Scott Bledsoe III
President

DISTRICT MISSION

The Live Oak Underground Water Conservation District will strive to develop, promote, and implement water conservation, augmentation, and management strategies to protect water resources for the benefit of the citizens, economy, and environment of the district.

TIME PERIOD FOR THIS PLAN

This plan becomes effective upon certification by the Texas Water Development Board and remains in effect until a revised plan is certified or September 1, 2010, whichever is earlier.

STATEMENT OF GUIDING PRINCIPLES

The district recognizes that the groundwater resources of the region are of vital importance. The preservation of this most valuable resource can be managed in a prudent and cost effective manner through regulation and permitting. This management document is intended as a tool to focus the thoughts and actions of those given the responsibility for the execution of district activities.

General Description

The District was created by the citizens of Live Oak County through election, November, 1991. The current Board of Directors are Scott Bledsoe III - Chairman, Mark Katzfey - Vice-Chairman, Lonnie Stewart - Secretary and Treasurer, Howard Crawford and C. F. Horton. Live Oak Underground Water Conservation District (LOUWCD) has the same areal extent as that of Live Oak County. The county has a vibrant economy dominated by agriculture and petroleum. The agriculture income is derived primarily from beef cattle production, wheat, corn, sorghum, and cotton, with some sheep and goat ranching.

Location and Extent

Live Oak County, consisting of 1,072 square miles, is located in South Texas. The county is bounded on the east by Bee, San Patricio, and Karnes counties, on the north by Atascosa County, on the west by McMullen County, and on the south by Jim Wells County. George West, which is centrally located in the county, is the county seat. Three Rivers, the only other municipality in the county, is located in the northern portion of the county.

Topography, Drainage and Groundwater Resources of Live Oak County

Live Oak County is on the Gulf Coastal Plain in southern Texas. Most the 1,072 square miles of the county are devoted to farming and ranching which provide the principal income for the 9,000 inhabitants. The production of oil is also an important industry.

The principal water-bearing formations underlying the county are the Carrizo sand, Oakville sandstone, Lagarto clay, and Goliad sand, and range in age from Eocene to Pliocene. The formation dip toward the coast at rates ranging from less than 20 to about 140 feet to the mile.

About 2,150,000 gallons per day of ground water was withdrawn in 1957 from approximately 1,000 wells in the county. Some irrigation, municipal, and stock supplies were obtained from surface-water sources. In Live Oak County the water-bearing sands above a depth of 2,000 feet contain approximately 20 million acre-feet of fresh and slightly saline water. Even though it may be impractical to recover much of the stored water, the rate of withdrawal could be increased several times more than the 1957 rate without appreciably depleting the water available from storage for many decades. A large but unestimated amount of fresh to slightly saline water occurs in the Carrizo sand in the northern and northwestern parts of the county at depths as much as 6,000 feet. Most of the water in the Carrizo sand in Live Oak County is more than 4,000 feet below land surface and therefore is too deeply buried to be economically developed for most uses.

Most of the ground water in Live Oak County is substandard in quality for municipal, industrial, and irrigation uses. However, because better water is not available in most areas in the county, substandard water has been used successfully by users of all three categories. Generally the Goliad sand contains water of better quality than that in any formation except the Carrizo sand. In favorable areas properly constructed wells in the Carrizo, Oakville, Lagarto, and Goliad may yield 1,000 gallons per minute or more. Yields from wells tapping the other water-bearing formations generally are small and the water commonly is suitable only for stock.

Most of Live Oak County is rolling to moderately hilly, although some areas are nearly flat. The altitude ranges from about 460 feet in the southwestern part of the county to about 90 feet near Lake Corpus Christi. The county is drained by the Nueces River and its tributaries, the Frio and Atascosa Rivers, with the exception of a small, elongated area near the Bee County line which is drained by tributaries of the Aransas River.

The water-bearing formations in Live Oak County are continually recharged by the infiltration of a small part of the precipitation, which falls on the more permeable strata.

However, most of the precipitation that falls in the county runs off in streams, evaporates, or is transpired by plants. The remaining water, probably less than five percent, may reach the zone of saturation where it moves slowly toward an area of discharge such as a well, natural outlet, or, under artesian pressure, it may seep or percolate slowly upward into overlying beds.

Surface Water Resources of Live Oak County

There are two surface impoundment's used to supply water other than for livestock consumption, Choke Canyon and Lake Corpus Christi. The average annual supply from these impoundment's is 241,000 acre-feet, however, the calculated firm yield is 252,000 acre-feet. For planning calculations the impoundment's will be assumed to supply 162,500 acre-feet per year by the year 2050. These figures came from the City of Corpus Christi. The owners and operation is the Nueces River Authority and the City of Corpus Christi within all reaches of the Nueces River in Live Oak County. The City of Corpus Christi is the major user of surface water in Live Oak County with the City of Three Rivers and the petrochemical plant, Diamond Shamrock.

1

Projected Water Supplies of Live Oak County

The total usable groundwater in the district is 5,242 acre-feet. The estimated recharge rate for the Gulf Coast aquifer is 80 acre – feet per year. At present there is no feasible method of artificial recharge.

3

Data Procurement

All of the data relating to water usage was derived from the Texas Water Plan 96 or the Texas Water Development Board.

4

Groundwater Use in Live Oak County

During the past five years, annual groundwater usage in the County has varied from a high of 8960 acre-feet to a low of 7,479 acre-feet. Annual usage for the past five years is as follows:

2

1995	7691	acre-feet
94	7479	acre-feet
93	7769	acre-feet
92	8960	acre-feet
91	8689	acre-feet

Projected Demands for Water in Live Oak County

This management planning document is based upon the estimates provided by the Texas Water Development Board and will be used until alternatives are generated. The TWDB has projected that the total water demands for Live Oak County will be 9783 acre-feet by the year 2050. This estimate is based on projections of the following breakdown and population statistics. George West will have a demand of 584 acre-feet per year and a population of 3499 by the year 2050. Three Rivers will have a demand of 448 acre-feet per year and a population of 2341 by the year 2050. The projected agricultural demands are 2145 acre-feet per year, projected mining demands are 2915 acre-feet per year, projected domestic and stock demands are 1324 acre-feet per year, and projected manufacturing demands are 1345 acre-feet per year by the year 2050. Total projected demands in 2050 will be 9,783 acre-feet per year. With the exception of Three Rivers and Diamond Shamrock (used both surface and groundwater), all others use is from groundwater.

Potential Demand and Supply Issues

The supply and demand totals for 2050 are as follows:

Groundwater from	
Carrizo Wilcox aquifer	2,399 acre-feet/year
Gulf Coast aquifer	5,242 acre-feet/year
Surface water	162,500 acre-feet/year
Total projected Supply	170,141 acre-feet/year
Total projected Demand	9,783 acre-feet/year
Balance (plus)	160,358 acre-feet/year

5

6

The total demand of groundwater is estimated to be 7,641 acre-feet per year by the year 2050 which is the same as projected supply. Projected supply will meet projected demand until the year 2050. A majority of the surface water is contracted already.

Actions, Procedures, Performance and Avoidance for Plan Implementation

8

The District will implement the provisions of this plan and will utilize the provisions of this plan as a guidepost for determining the direction or priority for all District activities. All operations of the District, all agreements entered into by the District and any additional planning efforts in which the District may participate will be consistent with the provisions of this plan.

The District will adopt rules relating to the permitting of wells and the production of groundwater. The rules adopted by the District shall be pursuant to TWC Chapter 36 and the provisions of this plan. All rules will be adhered to and enforced. The promulgation and enforcement of the rules will be based on the best technical evidence available.

Methodology for Tracking the District's Progress in Achieving Management Goals

15
20
27

The District manager will prepare and present an annual report to the Board of Directors on District performance in regards to achieving management goals and objectives. The presentation of the report will occur during the last monthly Board meeting each fiscal year, beginning December 31, 1999. The report will include the number of instances in which each of the activities specified in the District's management objectives was engaged in during the fiscal year. The Board will maintain the report on file, for public inspection at the District's offices upon adoption. This methodology will apply to all management goals contained within this plan.

Management of Groundwater Supplies

The District will manage the supply of groundwater within the District in order to conserve the resource while seeking to maintain the economic viability of all resource user groups, public and private. In consideration of the economic and cultural activities occurring within the District, the District will identify and engage in such activities and practices that, if implemented, would result in a reduction of groundwater use. A monitor well observation network shall be established and maintained in order to evaluate changing conditions of groundwater supplies (water in storage) within the District. The District will make a regular assessment of water supply and groundwater storage conditions and will report those conditions to the Board and to the public. The District will undertake, as necessary and cooperate with investigations of the groundwater resources within the District and will make the results of investigations available to the public upon adoption by the Board.

7

The District will adopt rules to regulate groundwater withdrawals by means of well spacing and production limits. The District may deny a well construction permit or limit groundwater withdrawals in accordance with the guidelines stated in the rules of the District. In making a determination to deny a permit or limit groundwater withdrawals, the District will consider the public benefit against individual hardship after considering all appropriate testimony.

In pursuit of the Districts mission of protecting the resource, the District may require reduction of groundwater withdrawals to amounts which will not cause harm to the aquifer. To achieve this purpose, the District may, at the Boards discretion, amend or revoke any permits after notice and hearing. The determination to seek the amendment or revocation of a permit by the District will be based on aquifer conditions observed by the District. The District will enforce the terms and conditions of permits and the rules of the District by enjoining the permit holder in a court of competent jurisdiction as provided for in Texas Water Code (TWC) §36.102.

**LIVE OAK UNDERGROUND
WATER CONSERVATION DISTRICT
MANAGEMENT PLAN**

MISSION STATEMENT

The mission of the Live Oak Underground Water Conservation District is to protect and assure a sufficient quantity of quality water for our constituents' use.

We value:

- *Collection and maintenance of data on water quantity and quality to help control and prevent waste
- *Efficient use of groundwater
- *Conjunctive water management issues
- *Development and enforcement of water district rules concerning conservation of ground water.

GOALS, OBJECTIVES, AND ACTION STEPS

Goal 1.0. Collection and maintenance of data on water quantity and quality to help control and prevent waste

1.1 Measurement of water quantity and quality

- a. Take measurements of depth to water level below the land surface on strategic wells on an annual basis.
- b. Take water samples for chemical analysis on strategic wells on a monthly and annual basis.
- c. Publish water quality and quantity data, and update reports annually.

*Performance Standard: measure depth of water on 1 well annually
measure chemical analysis of 4 wells annually*

1.2. Measurement of pollution sources and wells

- a. Identify wells that are polluted and take appropriate action.
- b. Identify sources of pollution and take appropriate action.
- c. Provide information to the public about wells that are polluted and the sources of pollution.

Performance Standard: investigate 100% of complaints of well pollution

Goal 2.0 Efficient use of groundwater

2.1. School education

- a. Provide speakers to address water topics.
- b. Distribute water resource education packets for use in the classroom

Performance Standard: contact teacher or principle of 1 school annually

18
20
21

14
16
17

2.2. Farm education

- a. Provide speakers to address water topics at farm meetings.
- b. Distribute water resource education packets to farm leaders and farmers.

Performance Standard: contact 1 farm group annually

2.3. Home Education

- a. Provide speakers to address water topics.
- b. Distribute water resource education packets to community people.

Performance Standard: contact 1 civic group annually

Goal 3.0 Conjunctive water management issues

- 3.1 Coordinate planning with surface-water entities in the district, to include but not limited to; conjunctive use, emergency response, drought contingency planning
- 3.2 Evaluate existing historical data and data derived from new monitoring programs to enhance understanding of aquifer/surface-water relationships.
- 3.3 Evaluate the impact of surface-water usage on groundwater resources within the District as needed. Provide comments regarding surface-water rights requests for those requests effecting the groundwater resources of the district.
- 3.4 Coordinate with other entities on regional water planning efforts.

*Performance Standard: district representative will attend 1 meeting with surface water entities within the district annually
district representative will attend 1 meeting concerning regional water planning annually
evaluate any new groundwater or surface-water data obtained by the district annually*

26
28
29

SB-1 MANAGEMENT GOALS DETERMINED NOT -APPLICABLE

Goal

1.0 Control and prevention of subsidence.

The rigid geologic framework of the region precludes significant subsidence from occurring.

Goal

2.0 Cooperative resolution of natural resource management issues. The district has no documented occurrences of endangered or threatened species dependent upon groundwater resources.

27

30

RESOLUTION

10

Whereas, the Live Oak Underground Water Conservation District has held the appropriate public hearings, and;


Whereas, the District has presented the management plan to the county officials and the Nueces River Authority.

Whereas, the District has followed the rules set forth by SB 1 and the TWDB.


Now, Therefore be it Resolved, that the Live Oak Underground Water Conservation District voted to pass the District management plan.

In favor 5 Against 0

Passed and Approved this 7th day of September, 2000.



Scott Bledsoe III, President

Attest by: 

Lonnie Stewart, Secretary

LIVE OAK
UNDERGROUND WATER CONSERVATION
District
NOTICE OF MEETING

Notice is hereby given that a Regular Meeting of the Board of Directors of the Live Oak Underground Water Conservation District (LOUWCD) will be held on **THURSDAY SEPTEMBER 7, 2000 at 9:30 a.m.** at the Live Oak County Farm Bureau office.



Lonnie Stewart - Secr. - Treas.

Agenda

1. Declaration of Quorum and Call to Order
2. Public Comments
- Consider and /or Action On:**
3. Minutes of previous meeting
4. Financial Report
5. Expenses
6. Approve District Management Plan amendments
7. Approve proposed budget
8. Approve tax rate
9. Approve resolutions for Appraisal District concerning tax rate
10. Discuss DMP
11. Management report
12. Directors discussion
13. Adjourn


THE STATE OF TEXAS
COUNTY OF LIVE OAK

Received in duplicate originals, this the 28th day of August, 2000, and published according to laws by posting a duplicate original hereof on a bulletin board convenient to the public of the Live Oak County Courthouse 72 hours prior to scheduled meeting.



CLERK

Live Oak COUNTY



Deputy

POST OFFICE BOX 980 * GEORGE WEST, TEXAS 78022
512-449-1151



NUECES RIVER AUTHORITY

GENERAL OFFICE
First State Bank Bldg., Suite 206
200 E. Nopal • P.O. Box 349
Uvalde, Texas 78802-0349
Tel: 830-278-6810 • Fax: 830-278-2025

COASTAL BEND DIVISION
Natural Resources Center, Suite 3100
6300 Ocean Drive
Corpus Christi, Texas 78412
Tel: 361-825-3193 • Fax: 361-825-3195

BOARD OF DIRECTORS

ERNESTINE CARSON
PRESIDENT
BARKSDALE, TEXAS

THOMAS M. REDING, JR.
FIRST VICE PRESIDENT
PORTLAND, TEXAS

AUGUST LINNARTZ, JR.
SECOND VICE PRESIDENT
CARRIZO SPRINGS, TEXAS

WILLIAM I. DILLARD
SECRETARY-TREASURER
UVALDE, TEXAS

PATTY PUIG MUELLER
EXECUTIVE COMMITTEE
CORPUS CHRISTI, TEXAS

W. SCOTT BLEDSOE, III
OAKVILLE, TEXAS

MARGARET BOWMAN
SAN ANTONIO, TEXAS

JAMES F. (JIMMY) DODSON
ROBSTOWN, TEXAS

GEORGE A. FINLEY, III
CORPUS CHRISTI, TEXAS

ARIEL A. GARCIA
CORPUS CHRISTI, TEXAS

HAZEL R. GRAFF
HONDO, TEXAS

JOHN WILLIAM HOWELL
PORTLAND, TEXAS

LESLIE L. W. KINSEL
COTULLA, TEXAS

BETH REAVIS KNOLLE
SANDIA, TEXAS

SUSAN ALLEN LYNCH
RIO FRIO, TEXAS

MARY MELISSA RAMOS
FLORESVILLE, TEXAS

PATRICIA H. SUGAREK
SKIDMORE, TEXAS

PATRICIA KEANE SUTTON
CAMP WOOD, TEXAS

KAY LYNN THEECK
POTEET, TEXAS

LAWRENCE H. WARBURTON, JR.
ALICE, TEXAS

HONORARY LIFETIME MEMBER

JUDGE ALLEN WOOD
CORPUS CHRISTI, TEXAS

STAFF

CON MIMS
EXECUTIVE DIRECTOR
UVALDE, TEXAS

JAMES DODSON
DEPUTY EXECUTIVE DIRECTOR
CORPUS CHRISTI, TEXAS

12

August 23, 2000

Mr. Lonnie Stewart
Box 980
George West, Texas 78022

Dear Mr. Stewart:

Thank you for the copy of the Live Oak Underground Water Conservation District's amended Groundwater Management Plan (amended 7/12/00), which was developed in conjunction with the Nueces River Authority.

Sincerely,

Con Mims
Executive Director