

NECHES AND TRINITY VALLEYS GROUNDWATER CONSERVATION DISTRICT MISSION STATEMENT

Neches and Trinity Valleys Groundwater Conservation District (District) will strive for the conservation, preservation, and prevention of waste of groundwater reservoirs over which the District has jurisdiction. The District will implement water conservation and management strategies to prevent the extreme decline of water levels for the benefit of all water users, water rights owners, the economy, or citizens, and the environment of the territory inside the District.

TIME PERIOD FOR THIS PLAN

This District management plan becomes effective November 6, 2003, following adoption by the District Board of Directors and certification by the Texas Water Development Board (TWDB) affirming the plan is administratively complete. This District management plan will remain in effect for a period of ten (10) years as a minimum planning period, or until a revised or amended plan may be certified, whichever comes first.

STATEMENT OF GUIDING PRINCIPLES

The District recognizes that the groundwater resources of the region are of vital importance to the continued vitality of the citizens, economy, and environment within the District. The preservation of the groundwater resources can be managed and protected in the most prudent and cost effective manner through the local regulation of production as effected by the District's well permitting and well spacing rules. This management plan is intended as a tool to direct the efforts of those individuals charged with the responsibility for the managing and execution of District activities.

GENERAL DESCRIPTION

In 2001 the Texas Legislature passed Senate Bill 1821 which authorized the creation of the Neches and Trinity Valleys Groundwater Conservation District (referred to as the "District") as a governmental agency to regulate groundwater in order to protect it from overuse and wasteful use. This was approved by the voters in a general election in November 2001. The District includes all of Cherokee and Henderson Counties. All of Anderson County is also included except for the part in the existing Anderson County Underground Water Conservation District.

The District has an unpaid Board of Directors. The Commissioners' Court of Anderson, Henderson, and Cherokee Counties have each appointed two directors, one to represent rural water, utilities, and small municipal water supply interests; and one to represent agricultural, industrial, and landowner interests. The cities of Athens, Palestine, and Jacksonville share a seventh Director on a rotating basis.

The District is prohibited by legislation from levying taxes. It also may not exercise the power of eminent domain. It also may not issue or sell bonds in the name of the District.

GROUNDWATER RESOURCES

The Carizo-Wilcox aquifer is the primary source of groundwater within the District. The Queen City and Sparta are other minor aquifers with pumpage for use the District. Within the District, groundwater in the aquifer is under water table or unconfined conditions. The depth of occurrence of the aquifer sands are highly variable within the district. Groundwater represents 32 percent of the water source within the District with surface water being the major remaining source. The estimated water pumpage during 1999 by aquifer was 90.4 from Carizo-Wilcox; 4% from Queen City; 5.4% from Sparta; and the balance from undifferentiated aquifers.

Total water use within the District was estimated to be 49,222 acre feet in 2000 and is projected to increase to 73,215 acre feet by 2050 The major increase in demand is expected to be for steam generation of electrical power (from 9,000 acre feet in 2000 to 35,209 acre feet in 2050, a 291% increase.) Projected groundwater availability within the District are estimated (Source: Water for Texas - 2002, Texas Water Development Board) in acre feet to be:

	2000	2010	2020	2030	2040	2050
<u>Groundwater Only</u>						
Anderson County	55,718	55,718	55,718	55,718	55,718	55,718
Cherokee County	84,085	84,085	84,085	84,085	84,085	84,085
Henderson County	38,173	38,173	38,173	38,173	38,173	38,173
TOTAL Groundwater	177,976	177,976	177,976	177,976	177,976	177,976

The District **recharge rate** in the Northern Carrizo-Wilcox aquifer GAM in acre-feet per year for average climate conditions is:

AQUIFER LAYER	ANDERSON HENDERSON CHEROKEE		
	Average Conditions		
Carizo	1,802	1,851	1,856
Upper Wilcox	6,435	14,066	0
Middle Wilcox	508	7,356	0
Lower Wilcox	0	4,459	0
ALL	8,744	27,732	1,856

Note: The numbers are rounded to the nearest 1 acre-foot.

Source: Groundwater Availability Model Final report prepared for the Texas Water Development Board, 2003.

NTVGCD Management Plan -- Page 3

The District will consider methods to increase the rate of recharge. Methods to address increasing the recharge rate include supporting development of Lake East Tex or other surface water projects on appropriate streams for aquifer recharge and cooperating with studies on efforts by others to design or implement other artificial means of aquifer recharge.

GROUNDWATER USE

The TWDB has published groundwater annual water use survey data in "*Water for Texas Today and Tomorrow*", 1997. The water data in this plan have been extracted from that TWDB document and will be used until alternatives may be generated. The estimated groundwater pumpage (acre feet) within the District for 1999 (Source: Water for Texas - 2002, Texas Water Development Board) was:

County	Aquifer	Muni	Mfg	Power	Mining	Irrig	Livestock	
Anderson	Carizo-Wilcox	6,751	0	0	430	316	288	
	Other U-Diff						18	
	Queen City						259	
	Sparta						97	
			6,751	0	0	430	316	662
Cherokee	Carizo-Wilcox	5,713	0	115	81	7	335	
	Queen City	83				20	335	
	Sparta	0				2	111	
			5,796	0	115	81	29	781
Henderson	Carizo-Wilcox	3,728	0	0	492	20	490	
	Queen City	36					112	
	Sparta	580					340	
			4,344	0	0	492	20	942
Total Pumpage		16,891	0	115	1,003	365	2,385	20,759

PROJECTED WATER SUPPLIES OF THE DISTRICT

The TWDB has published projected water supplies in "*Water for Texas - 2002*". The water supply estimates in this plan have been extracted from that TWDB document and will be used until alternatives may be generated.

NTVGCD Management Plan - - Page 4

The projected water supplies for intra-structure capacity in the District from 2000 to 2050 in acre feet (Source: Water for Texas - 2002, Texas Water Development Board) are:

	2000	2010	2020	2030	2040	2050
<u>Groundwater Only</u>						
Anderson County	10,302	10,302	10,302	10,302	10,302	10,302
Cherokee County	8,241	8,241	8,241	8,241	8,241	8,241
Henderson County	7,242	7,242	7,242	7,242	7,242	7,242
TOTAL Groundwater	25,785	25,785	25,785	25,785	25,785	25,785
<u>Other Water Supplies</u>						
Anderson county	15,866	15,866	15,866	15,866	15,866	15,866
Cherokee County	12,211	12,170	12,290	12,330	12,375	12,423
Henderson County	26,837	26,903	27,176	27,145	27,036	26,872
TOTAL Other Water	54,914	54,939	55,332	55,341	55,277	55,161
<u>Total Water Supplies</u>						
Anderson county	26,168	26,684	26,684	26,684	26,684	26,684
Cherokee County	20,452	20,411	20,531	20,571	20,616	20,664
Henderson County	34,079	34,145	34,418	34,387	34,278	34,114
TOTAL Water Supplies	80,699	81,240	81,633	81,642	81,578	81,462

PROJECTED WATER DEMAND WITHIN THE DISTRICT

The TWDB has published projected water demands in "Water for Texas Today and Tomorrow", 1997. The water demand estimates in this plan have been extracted from that TWDB document and will be used until alternatives may be generated. With normal rainfall and the advent of expected conservation practices, total water demands within the District projected to be used within the District on an annual basis 2000 to 2050 in acre feet (Source: Water for Texas - 2002, Texas Water Development Board) is as follows:

	2000	2010	2020	2030	2040	2050
Anderson County	13,233	24,951	25,367	25,868	26,277	26,912
Cherokee County	20,011	20,600	26,470	32,446	33,228	29,059
Henderson County	15,978	16,488	16,797	16,999	17,004	17,244
TOTAL Projected Demand	49,222	62,039	68,635	75,313	76,509	73,215

MANAGEMENT OF GROUNDWATER SUPPLIES

The District will manage the supply of groundwater within the District in order to conserve the resource while seeking to maintain the economic viability of all resource user groups, public and private. In consideration of the economic and cultural activities occurring within the District, the District will identify and engage in such activities and practices that, if implemented, would result in a reduction of groundwater use. A monitor well observation network may be established and maintained in order to evaluate changing conditions of groundwater supplies (aquifer water table levels) within the District. The District will make a regular assessment of water supply and groundwater storage conditions and will report those conditions to the Board and to the public. The District will undertake as necessary and cooperate with investigations of the groundwater resources within the District and will make the results of investigations available to the public upon adoption by the Board.

The District will enforce the terms and conditions of permits and rules of the District. The District will adopt rules, and amend rules as necessary, to regulate groundwater withdrawals by means of well spacing, well permits, and production limits. The District may deny a well permit or limit groundwater withdrawals in accordance with the guidelines stated in the rules of the District and drought contingency plan. In making a determination to deny a permit or limit groundwater withdrawals, the District will consider the public benefit against individual hardship after considering all appropriate testimony.

In pursuit of the District's mission of protecting the groundwater resources, the District may require reduction of groundwater withdrawals to amounts which will not cause harm to the aquifer. To achieve this purpose, the District may, at the Board's discretion, amend or revoke any permits after notice and hearing. The determination to seek the amendment or revocation of a permit by the District will be based on aquifer conditions observed by the District. The District will enforce the terms and conditions of permits and the rules of the District by enjoining the permit holder in a court of competent jurisdiction as provided for in Texas Water Code (TWC) 36.102.

The relevant factors to be considered in making a determination to deny a permit or limit groundwater withdrawals will include:

- 1) The purpose of the rules of the District.
- 2) The equitable distribution of the resource.
- 3) The economic hardship resulting from grant or denial of a permit or the terms prescribed by the permit.
- 4) Other factors that may be specific to the application.

DROUGHT CONTINGENCY PLAN

A contingency plan to cope with the effects of water supply shortages due to climatic or other conditions will be developed by the District and will be adopted by the Board after notice and hearing. In developing the contingency plan, the District will consider the economic effects of conservation measures upon all water resource user groups, the local implications of the degree and effect of changes in water storage conditions, the unique hydro-geologic conditions of the aquifer and the appropriate conditions under which to implement the contingency plan.

ACTIONS, PROCEDURES, PERFORMANCE, AND AVOIDANCE FOR IMPLEMENTATION OF DISTRICT MANAGEMENT PLAN AND FUTURE BOARD REVIEW

The District will implement the provisions of this plan and will utilize the provisions of the plan as a guidepost for determining the direction of priority for District activities. Operations, agreements, and planning efforts of the District will be consistent with this plan. The District will seek the cooperation of all interested parties in the implementation of this plan. The plan is for a ten-year planning period; however, the Board may review the plan annually or as desired and re-adopt the plan with or without revisions at least every five years.

REGIONAL WATER PLAN

This management plan has been adopted after the development of the regional management plan for Region 11 (East Texas RWP Group, Region 11). As required by TWC 36.1071(B) this management plan and any amendments thereon shall be consistent with the certified regional water plan. After the time a regional water plan has been adopted, the District shall address water supply needs in a manner that is not in conflict with the appropriate approved regional water plan which must be approved under Section 16.053. Senate Bill 1 intended for water management to be a bottom up approach. Therefore, the regional planning group must consider this local certified NTVGCD Management Plan in the development of the regional water plan to meet the intent of Senate Bill 1 and, consequently, result in a regional management plan which is consistent with this local management plan, resulting in the protection of the local control of groundwater management by the local people

**GOALS, MANAGEMENT OBJECTIVES,
PERFORMANCE STANDARDS, AND
METHODOLOGY TO EVALUATE PROGRESS**

Goal 1.0 Providing for the Most Efficient Use of Groundwater Within the District

Management Objective

1A. Each year the District will provide informative speakers to schools, civic groups, social clubs, and other organizations for presentations to inform a minimum of 50 citizens on the activities and programs, the geology and hydrology of groundwater, and the principles of water conservation relating to the best management practices for the efficient use of groundwater.

Performance Standard

1A. Number of citizens in attendance at District presentations concerning the principals of water conservation relating to the best practices for the efficient use of groundwater each year.

Management Objective

1B. Each year, on four or more occasions, the District will disseminate educational information relating to the most efficient use of groundwater resources.

Performance Standard

1B. Number of occasions, annually, the District disseminated educational information relating to the most efficient use of groundwater resources.

Methodology

Annually, the District will prepare and present a report to the Board on District presentations in regards to achieving Goal 1. The report will include the number of instances each activity was engaged in during the year. The report will be maintained on file in the District Office.

Goal 2.0 Controlling and preventing Waste of Groundwater

Management Objective

2A. Each year the District will enforce District spacing rules requiring the permitting of all new non-exempt wells to prevent the waste of groundwater. The District will report to the Board intent to issue permits for all permit application requests that meet the District's rules for spacing within 90 days of the receipt of the completed application.

Performance Standard

- 1. Number of permits issued by the District for new wells in compliance with spacing limits, each year.
- 2. Percent of completed applications reported to the Board within 90 days of receipt of application.

Management Objective

2B. The District will maintain procedures for the receipt of well permit applications. If no applications are received by the District during a reporting period, this will annually be reported to the Board.

Performance Standard

The procedures for the receipt of well permit applications will be maintained in District files. An annual report will be made by the District to the Board if no well permit applications are filed and completed during the year.

Methodology

Annually, the District will prepare and present a report to the Board on the number of permit applications in compliance with spacing limits and the percent of completed applications reported to the Board within 90 days. The report will be maintained on file in the District Office.

Goal 3.0 Controlling and Preventing Subsidence

THIS GOAL IS NOT APPLICABLE TO THE DISTRICT

NTVGCD Management Plan -- Page 9

Goal 4.0 Addressing Conjunctive Surface Water Management Issues

1a. The District will coordinate conjunctive surface water issues with the Trinity, Angelina and Neches River, and Upper Neches River Authorities through the East Texas Region Water Planning Group, Region I, by inviting officials from the Planning Group to attend District meeting at least once a year.

Performance Standard

The District will invite Planning Group officials to District meetings at least once a year.

Methodology

Annually, the District will prepare a report for the Board on actions taken to invite Planning Group officials to District meetings. The District will maintain copies or records of contacts in the District office files.

Goal 5.0 Natural Resource Issues that Impact the Use and Availability of Groundwater and are Impacted by the Use of Groundwater

THIS GOAL IS NOT APPLICABLE TO THE DISTRICT

Goal 6.0 Addressing Drought Conditions

Management Objective

A contingency plan to cope with the effects of water supply shortages due to climatic or other conditions will be developed by the District and will be adopted by the Board after notice and hearing. In developing the contingency plan, the District will consider the economic effects of conservation measures upon all water resource user groups, the local implications of the degree and effect of changes in water storage conditions, the unique hydro-geologic conditions of the aquifer and the appropriate conditions under which to implement the contingency plan.

Performance Standard

A drought contingency plan will be developed by the District and approved by the Board . The plan will be reviewed by the Board and revised as necessary every year.

Methodology

The drought contingency plan will be developed by the District and approved by the Board. The plan and revisions will be maintained in the District office. The Board will record result of the annual review in Board records and maintain the report in the District office.

Goal 7.0 Addressing Conservation

Management Objective

Each year, or four or more occasions, the District will disseminate educational information relating to the conservation practices for the efficient use of water resources.

Performance Standard

Number of occasions, annually, the District disseminated educational information relating to the conservation practices for the efficient use of water resources.

Methodology

Annually, the District will prepare and present a report to the Board on District performance in meeting this goal. The report will include the number of instances each activity was engaged in during the year. The report will be maintained on file in the District Office.

NECHES and TRINITY VALLEYS GROUNDWATER CONSERVATION DISTRICT

P.O. Box 1387

Jacksonville, Texas 75766

Sue Harris, President

Roy J. Rodgers, Treasurer/Secretary

Bart Bauer, Vice-President

Tom Martin, Member

Don Herriage, Member

B.R. Darby, Member

Jeff Tuley, Member

June 17, 2004

Rima Petrossian
Manager, groundwater Technical Assistance Section
Texas Water Development Board
P.O. Box 13231
1700 North Congress Avenue
Austin, Texas 78711-3231

Dear Ms. Petrossian:

Enclosed for your review is the Neches and Trinity Valleys Groundwater Conservation District Management Plan as re-adopted by the Board of Directors resolution on June 17, 2004, following public notice and a public hearing. A signed copy of the Resolution is enclosed. No changes were made to the plan. This action was in response to your e-mail correspondence to Janet Byrd, NTVGCD Manager.

As noted previously, the plan was originally approved by the Board on June 11, 2003 pending receipt of the recharge data that was to be made available by TWBD per earlier conversations with you and Randy Washington. When that data was made available it was inserted in the plan and the amended plan was adopted by the Board on December 17, 2003. No further changes have been made to the plan.

It is our understanding that submission of the Resolution fulfills all of the information requested by you for this plan.

If you have any questions, please contact me at 903-549-2907 or e-mail at royrodgerscpa@aol.com.

Sincerely,



Roy J. Rodgers
NTVGCD Board Secretary

enclosures

NECHES and TRINITY VALLEYS GROUNDWATER CONSERVATION DISTRICT

P.O. Box 1387

Jacksonville, Texas 75766

Sue Harris, President

Bart Bauer, Vice-President

Don Herriage, Member

Roy J. Rodgers, Treasurer/Secretary

Tom Martin, Member

B.R. Darby, Member

Jeff Tuley, Member

June 17, 2004

Steve Musick, Leader
Groundwater Planning and Assessment Team
MC-147
Texas Commission on Environmental Quality
P.O. Box 13087
Austin, Texas 78711-3087

Dear Mr. Musick:

In response to your letter of June 2, 2004 concerning the Neches and Trinity Valleys Groundwater Conservation District Management Plan, we are enclosing a copy of the Plan and Board Resolution dated June 17, 2004, re-adopting the plan following public notice and hearing. Also enclosed is copies of correspondence with the TWBD staff concerning this plan.

We believe we have met all TWDB requirements concerning this plan in a timely manner.

The plan was originally approved by the Board on June 11, 2003 pending receipt of the recharge data that was to be made available by TWDB. When that data was finally made available it was inserted in the plan and the amended plan was adopted by the Board on December 17, 2003. No further changes have been made to the plan.

It is our understanding that submission of the Resolution fulfills all of the information requested by TWDB for this plan.

If you have any questions, please contact me at 903-549-2907 or e-mail at royrodgerscpa@aol.com.

Sincerely,



Roy J. Rodgers
NTVGCD Board Secretary

enclosures


COPY

RESOLUTION

BE IT RESOLVED by the Board of Directors of the Neches and Trinity Valleys Groundwater Conservation District that:

Having considered the requirements of Texas Water Code, Section 36.1071 and in the interest of complying therewith, the Board re-approves and re-adopts the District's Management Plan as amended to incorporate information necessary to satisfy the requirements of Texas Water Code, Section 36.1071(e)(3).

SIGNED this the 17th day of June, 2004.


Sue Harris, President

ATTEST:



Secretary

RESOLUTION

BE IT RESOLVED by the Board of Directors of the Neches and Trinity Valleys Groundwater Conservation District that:

Having considered the requirements of Texas Water Code, Section 36.1071 and in the interest of complying therewith, the Board re-approves and re-adopts the District's Management Plan as amended to incorporate information necessary to satisfy the requirements of Texas Water Code, Section 36.1071(e)(3).

SIGNED this the 17th day of June, 2004.


Sue Harris, President

ATTEST:


Secretary

ATHENS DAILY REVIEW/CEDAR
CREEK PILOT
PUBLISHER'S AFFIDAVIT

State of Texas,

County of Henderson.

BEFORE ME, the undersigned authority, personally appeared this day, Bill Morgan known to me to be the Publisher of the Athens Daily Review/Cedar Creek Pilot, who, upon oath, deposes and says that the Public Notice was published in the Athens Daily Review as requested. Said publication appearing on:
the 11th day of June 2004

Signed _____

Bill Morgan, Publisher, Athens Daily Review/Cedar Creek Pilot

Subscribed and sworn to me this 17th, day of June, 2004.

Anita A. Alexander
Anita A. Alexander, Notary Public, Henderson County, State of Texas
My commission expires 08-18-2004.

TEXAS STATEWIDE CLASSIFIED ADVERTISING NETWORK

MAXIM

Register for Our

Summer Give-Away

Register through June 30th to win a new
 Logan Coach 3-Horse Trailer from
 Circle M Trailers or a new Suzuki 4-Wheeler
 from Athens Suzuki*.

Drawing at Elder Dodge July 3rd, 3:00 p.m.



CHRYSLER • DODGE • JEEP

Heavy Duty
 Headquarters of
 East Texas

Our attitude is the difference

1798 E. HWY. 31 • ATHENS
 903-677-2292 • 800-306-2292

Motorcycles & ATVs

FOUR WHEELERS WANTED: Buying ATV's & Motorcycles (903)238-6830

Motor-

1-888-234-7230

Best Health Plan Ever!!! Any Doctor. Any Hospital!!! \$10 Office Visit - \$10, \$20, \$50 Drug Card, Dental, Vision, Accidental Injury, Term Life & Much More!!! Call Today 1-866-491-4937

N100 Announcements

Legal Notices

The Neches & Trinity Valleys Groundwater Conservation District propose to amend its Management Plan to incorporate groundwater and recharge data consistent with the requirements of Section 36.1071 of the Texas Water Code. The District is responsible for regulating groundwater within all of Cherokee and Henderson Counties and the portion of Anderson County not within the Anderson Underground Water Conservation District. A hearing regarding the proposed amendment to the Management Plan will be held on Thursday, June 17, 2004, at 1:30 p.m. at the offices of the West Jacksonville Water Supply Corporation, Jacksonville, Texas. Copies of the proposed amendment can be obtained at the offices of the West Jacksonville Wa-

Legal Notices

ter Supply Corporation, P.O. Box 1245, Jacksonville, Texas 75766 or by contacting Ms. Janet Byrd at (903)586-7063, Monday-Friday from

eat,
 uki.
 000

rom
 son,
 xtras
 3

px &
 (with
 dock
 Call
 after
 16

30 HA
 in, no
 OBO
 week-
 010

er Jet
 ; cond.
 asking
 e call
) or

ited

Jacksonville Daily Progress

County of Cherokee

State of Texas

Before the undersigned, a notary public, in and for Cherokee County, Texas, on this day appeared Amy Miller known to me, who being by first duly sworn, deposed this oath and is the Publisher of the *Jacksonville Daily Progress*, a newspaper of general publication of more than one year, that the attached notice was published in said newspaper on June 10, 2004.

Amy Miller
Publisher

Sworn and subscribed before me this 14th day of June A.D. 2004
By Amy Miller.

Witness my hand and official seal.

Timmy Minton
Notary Public in and for Cherokee County, Texas



TIMMY MINTON
Notary Public
STATE OF TEXAS
My Comm. Exp. 12-8-2007

IFIEDS

**Business
Announcements**

**Legal
Notices**

**Legal
Notices**

**Legal
Notices**

Announcements

**ANNOUNCING
LEGATE**

accepts no liability or re-
sponsibility for failure

REQUEST FOR

THE BOIL WATER NR

Finance

**HEALTH &
FATAL
SUICIDES!
DENIED!**

**FAMILY!
4-7230**

**DO
Income-
tax**

**Real
Estate**

**RATE
CY**

categories
prepay-
ment, please
classified De-
classified
require re-
absence
ed credit
mmercial
and appli-
cations,
Wanted's,
Estate for
ssified line
ounted by
insertions.
ve run ad-
no adjust-
made by
for errors
after the
Publisher

**NOTICE TO WEST
JACKSONVILLE WA-
TER SUPPLY CORPO-
RATION MEMBERS**

Your complete con-
sumer confidence re-
port is now available at
the West Jacksonville
Water Supply Corpora-
tion office located on
CR 3419 in Cove
Springs between the
hours of 8am and 1pm
Monday thru Friday.
Please call (903)
586-7063 with any
questions.

The Neches & Trinity
Valleys Groundwater
Conservation District
proposes to amend its
Management Plan to in-
corporate groundwater
and recharge data con-
sistent with the require-
ments of Section
36.1071 of the Texas
Water Code. The Dis-
trict is responsible for
regulating groundwater
within all of Cherokee
and Henderson Coun-
ties and the portion of
Anderson County not
within the Anderson Un-
derground Water Con-
servation District. A
hearing regarding the
proposed amendment
to the Management
Plan will be held on
Thursday, June 17,
2004, at 1:30 p.m., at
the offices of West
Jacksonville Water Su-
pply Corporation, Jack-
sonville, Texas. Copies
of the proposed amend-
ment can be obtained at
the offices of the West
Jacksonville Water Su-
pply Corporation, P.O.
Box 1245, Jacksonville,
Texas 75766 or by con-
tacting Ms. Janet Byrd
at (903) 586-7063,
Monday - Friday from
9:00 a.m. to 1:00 p.m.

Board of Directors,
Neches & Trinity
Valleys
Groundwater Conserva-
tion District

Get your local news,
sports & weather
in the

**JACKSONVILLE
DAILY
PROGRESS**

**Subscribe
Today!!!**



**G100
Garage
Sales**

**Jacksonville
Area**

Four Family Garage
Sale - Thurs. - Sun.
8am-5pm. Rain or
Shine. China hutch, ta-
ble w/ 4 chairs, end ta-
bles, bar stools, glass-
ware, books, clothes for
all sz, & lots more. Take
Hwy 79 N towards New
Summerfield, 2nd left
past loop onto CR 4210.

GARAGE SALE
1117 Avalon Dr.
Clothing & misc.
Friday 3 to ? &
Saturday 7 to ?

Huge Garage Sale! Sat.
6/12, 8am-4pm. Antiques,
appliances, leather
couches, furn., wedding
dress, clothing & much
more! 512 El Paso St.

Garage Sale Indoors,
Southwood Apt, in the
Community Room, 1308
Jacksonville Sq. Dr., next
to Nicholas Green Park.
8am-1pm Sat. Everything
but the kitchen sink.

**Jacksonville
Area**

Garage Sale - 1004
Bryan St. 8am - 12pm.
Saturday June 12th
Only.

Inside Garage Sale -
Must downsize for
move. Furn., drapes,
decorative items,
clothes, toys, & misc.
Fri. - Sat. 8am-2pm.
2318 Briarwood

June 11 - 8-6, June 12 -
8-12. Clothes, house-
hold goods, computers,
knickknacks, much
more. Inside house, rain
or shine. On Lake Park
Lane, Lake Jackson-
ville. Follow signs from
College Ave.

Moving Sale - Friday
1-6, & Saturday 8-5,
June 11 & 12 - CR2138
S. off Bolton (Maydell
Hwy.) 6 miles out, fol-
low signs! Box blade
\$250, Disc \$100, An-
tiques, incl. large an-
tique sideboard \$1000,
lg. entertainment center
w/TV, VCR \$450, gun
cabinet, hot tub, 4-16",
tires \$40 & LOTS of
Misc!

Law Offices of

John D. Stover

113 Gaslight Boulevard

Lufkin, Texas 75904

Telephone (936) 632-3130

Telecopier (936) 632-3234

Austin Office:

1212 Guadalupe Street

Suite 1004

Austin, Texas 78701

Telephone (512) 472-1395

Timothy J. Karczewski
Of Counsel

July 14, 2004

VIA CMRRR NO. 7003 1010 0001 3917 6263

Angelina & Neches River Authority

210 East Lufkin Avenue

Lufkin, Texas 75901

The Neches and Trinity Valleys Groundwater Conservation District is submitting copies of the Amendment to the District's Management Plan for your review and comment. The Amendment incorporates certain surface water and recharge data that recently became available.

The Amendment is being submitted to the Texas Water Development Board for review and approval.

Please submit any comments to the District at P.O. Box 1387, Jacksonville, Texas 75766.

The District's Board meetings are usually scheduled for the third Thursday of each month at 1:30 p.m. at the Berryville City Hall. You are welcome to attend.

You may contact this office or Janet Byrd at (903) 586-7063 or Roy J. Rodgers at (903) 549-2907 should you have any questions or need additional information.

Sincerely,


Timothy J. Karczewski

TJK/rh

C:\My Documents\Neches & Trinity VGCD\Ltr to ANRA tran Amd Mngt Plan.wpd

SENDER: COMPLETE THIS SECTION

- Complete items 1, 2, and 3. Also complete item 4 if Restricted Delivery is desired.
- Print your name and address on the reverse so that we can return the card to you.
- Attach this card to the back of the mailpiece, or on the front if space permits.

1. Article Addressed to:

Angelina & Neches River Authority
210 East Lufkin Avenue
Lufkin, Texas 75901

2. Article Number
(Transfer from service label)

7003 1010 0001 3917 6263

PS Form 3811, August 2001

Domestic Return Receipt

102595-02-M-1540

COMPLETE THIS SECTION ON DELIVERY

A. Signature

X

- Agent
- Addressee

B. Received by (Printed Name)

C. Date of Delivery

D. Is delivery address different from item 1? Yes
If YES, enter delivery address below: No


NTVGC D

3. Service Type

- Certified Mail
- Registered
- Insured Mail
- Express Mail
- Return Receipt for Merchandise
- C.O.D.

4. Restricted Delivery? (Extra Fee) Yes

PLACE STICKER AT TOP OF ENVELOPE TO THE RIGHT OF THE RETURN ADDRESS, FOLD AT DOTTED LINE
CERTIFIED MAIL™



7003 1010 0001 3917 6263
7003 1010 0001 3917 6263

U.S. Postal Service™

CERTIFIED MAIL™ RECEIPT

(Domestic Mail Only; No Insurance Coverage Provided)

For delivery information visit our website at www.usps.com

OFFICIAL USE

Postage \$	
Certified Fee	
Return Receipt Fee (Endorsement Required)	
Restricted Delivery Fee (Endorsement Required)	

Postmark Here

Total Postage:

Sent To

Angelina & Neches River Authority
210 East Lufkin Avenue
Lufkin, Texas 75901

Street, Apt. No., or PO Box No.
City, State, ZIP+

PS Form 3800, June 2002

See Reverse for Instructions

Law Offices of

John D. Stover

113 Gaslight Boulevard

Lufkin, Texas 75904

Telephone (936) 632-3130

Telecopier (936) 632-3234

Austin Office:

1212 Guadalupe Street

Suite 1004

Austin, Texas 78701

Telephone (512) 472-1395

Timothy J. Karczewski
Of Counsel

July 14, 2004

VIA CMRRR NO. 7003 1010 0001 3917 6294

Sabine River Authority of Texas

P.O. Box 579

Orange, Texas

The Neches and Trinity Valleys Groundwater Conservation District is submitting copies of the Amendment to the District's Management Plan for your review and comment. The Amendment incorporates certain surface water and recharge data that recently became available.

The Amendment is being submitted to the Texas Water Development Board for review and approval.

Please submit any comments to the District at P.O. Box 1387, Jacksonville, Texas 75766.

The District's Board meetings are usually scheduled for the third Thursday of each month at 1:30 p.m. at the Berryville City Hall. You are welcome to attend.

You may contact this office or Janet Byrd at (903) 586-7063 or Roy J. Rodgers at (903) 549-2907 should you have any questions or need additional information.

Sincerely,


Timothy J. Karczewski

TJK/rh

C:\My Documents\Neches & Trinity VGCD\Ltr to Sabine River Auth tran And Mngt Plan.wpd

SENDER: COMPLETE THIS SECTION		COMPLETE THIS SECTION ON DELIVERY	
<ul style="list-style-type: none"> Complete items 1, 2, and 3. Also complete item 4 if Restricted Delivery is desired. Print your name and address on the reverse so that we can return the card to you. Attach this card to the back of the mailpiece, or on the front if space permits. 		A. Signature X <input type="checkbox"/> Agent <input type="checkbox"/> Addressee	
1. Article Addressed to: Sabine River Authority of Texas P.O. Box 579 Orange, Texas		B. Received by (<i>Printed Name</i>) C. Date of Delivery	
		D. Is delivery address different from item 1? <input type="checkbox"/> Yes If YES, enter delivery address below: <input type="checkbox"/> No NTV6CD	
		3. Service Type <input checked="" type="checkbox"/> Certified Mail <input type="checkbox"/> Express Mail <input type="checkbox"/> Registered <input checked="" type="checkbox"/> Return Receipt for Merchandise <input type="checkbox"/> Insured Mail <input type="checkbox"/> C.O.D.	
		4. Restricted Delivery? (<i>Extra Fee</i>) <input type="checkbox"/> Yes	
2. Article Number (<i>Transfer from service label</i>):		7003 1010 0001 3917 6294	
PS Form 3811, August 2001		Domestic Return Receipt	
		102595-02-M-1540	

PLACE STICKER AT TOP OF ENVELOPE TO THE RIGHT OF THE RETURN ADDRESS, FOLD AT DOTTED LINE
CERTIFIED MAIL™



7003 1010 0001 3917 6294
7003 1010 0001 3917 6294

U.S. Postal Service™	
CERTIFIED MAIL™ RECEIPT <i>(Domestic Mail Only; No Insurance Coverage Provided)</i>	
For delivery information visit our website at www.usps.com	
OFFICIAL USE	
Postage \$	Postmark Here
Certified Fee	
Return Receipt Fee <small>(Endorsement Required)</small>	
Restricted Delivery Fee <small>(Endorsement Required)</small>	
Total Pos	
Sent To Sabine River Authority of Texas P.O. Box 579 Orange, Texas Street, Apt. or PO Box City, State	
PS Form 3800, June 2002 See Reverse for Instructions	

Law Offices of

John D. Stover

113 Gaslight Boulevard

Lufkin, Texas 75904

Telephone (936) 632-3130

Telecopier (936) 632-3234

Austin Office:

1212 Guadalupe Street

Suite 1004

Austin, Texas 78701

Telephone (512) 472-1395

Timothy J. Karczewski
Of Counsel

July 14, 2004

VIA CMRRR NO. 7003 1010 0001 3917 6287

Trinity River Authority

5300 South Collins

Arlington, Texas 76018

The Neches and Trinity Valleys Groundwater Conservation District is submitting copies of the Amendment to the District's Management Plan for your review and comment. The Amendment incorporates certain surface water and recharge data that recently became available.


The Amendment is being submitted to the Texas Water Development Board for review and approval.

Please submit any comments to the District at P.O. Box 1387, Jacksonville, Texas 75766.

The District's Board meetings are usually scheduled for the third Thursday of each month at 1:30 p.m. at the Berryville City Hall. You are welcome to attend.

You may contact this office or Janet Byrd at (903) 586-7063 or Roy J. Rodgers at (903) 549-2907 should you have any questions or need additional information.

Sincerely,




Timothy J. Karczewski

TJK/rh

C:\My Documents\Neches & Trinity VGCD\Ltr to Trinity River Auth tran Amd Mngt Plan.wpd

SENDER: COMPLETE THIS SECTION		COMPLETE THIS SECTION ON DELIVERY	
<ul style="list-style-type: none"> Complete items 1, 2, and 3. Also complete item 4 if Restricted Delivery is desired. Print your name and address on the reverse so that we can return the card to you. Attach this card to the back of the mailpiece, or on the front if space permits. 		A. Signature X <input type="checkbox"/> Agent <input type="checkbox"/> Addressee	
1. Article Addressed to: Trinity River Authority 5300 South Collins Arlington, Texas 76018		B. Received by (Printed Name) C. Date of Delivery D: Is delivery address different from item 1? <input type="checkbox"/> Yes If YES, enter delivery address below: <input type="checkbox"/> No NTVGC	
2. Article Number (Transfer from service label)		3. Service Type: <input checked="" type="checkbox"/> Certified Mail <input type="checkbox"/> Express Mail <input type="checkbox"/> Registered <input checked="" type="checkbox"/> Return Receipt for Merchandise <input type="checkbox"/> Insured Mail <input type="checkbox"/> C.O.D.	
2. Article Number (Transfer from service label)		4. Restricted Delivery? (Extra Fee) <input type="checkbox"/> Yes	
PS Form 3811, August 2001		Domestic Return Receipt: 7003 1010 0001 3917 6287	
		102585-02-M-1540	

PLACE STICKER AT TOP OF ENVELOPE TO THE RIGHT OF THE RETURN ADDRESS. FOLD AT DOTTED LINE.



CERTIFIED MAIL™

7003 1010 0001 3917 6287
7003 1010 0001 3917 6287

U.S. Postal Service™
CERTIFIED MAIL™ RECEIPT
(Domestic Mail Only; No Insurance Coverage Provided)

For delivery information visit our website at www.usps.com

OFFICIAL USE

Postage	\$
Certified Fee	
Return Receipt Fee <small>(Endorsement Required)</small>	
Restricted Delivery Fee <small>(Endorsement Required)</small>	
Total Post	

Postmark Here

Sent To **Trinity River Authority**

5300 South Collins

Arlington, Texas 76018

PS Form 3800, June 2002 See Reverse for Instructions

Law Offices of

John D. Stover

113 Gaslight Boulevard

Lufkin, Texas 75904

Telephone (936) 632-3130

Telecopier (936) 632-3234

Austin Office:

1212 Guadalupe Street

Suite 1004

Austin, Texas 78701

Telephone (512) 472-1395

Timothy J. Karczewski
Of Counsel

July 14, 2004

VIA CMRRR NO. 7003 1010 0001 3917 6300

East Texas Regional Water Planning Group

274 East Lamar Street

Jasper, Texas 75951

The Neches and Trinity Valleys Groundwater Conservation District is submitting copies of the Amendment to the District's Management Plan for your review and comment. The Amendment incorporates certain surface water and recharge data that recently became available.

The Amendment is being submitted to the Texas Water Development Board for review and approval.

Please submit any comments to the District at P.O. Box 1387, Jacksonville, Texas 75766.

The District's Board meetings are usually scheduled for the third Thursday of each month at 1:30 p.m. at the Berryville City Hall. You are welcome to attend.

You may contact this office or Janet Byrd at (903) 586-7063 or Roy J. Rodgers at (903) 549-2907 should you have any questions or need additional information.

Sincerely,


Timothy J. Karczewski

TJK/rh

C:\My Documents\Neches & Trinity VGCD\Ltr to East TX Regional Water tran And Mngt Plan.wpd

SENDER: COMPLETE THIS SECTION		COMPLETE THIS SECTION ON DELIVERY	
<ul style="list-style-type: none"> Complete items 1, 2, and 3. Also complete item 4 if Restricted Delivery is desired. Print your name and address on the reverse so that we can return the card to you. Attach this card to the back of the mailpiece, or on the front if space permits. 		A. Signature X <input type="checkbox"/> Agent <input type="checkbox"/> Addressee	
1. Article Addressed to: <div style="border: 1px solid black; padding: 5px; text-align: center;"> East Texas Regional Water Planning Group 274 East Lamar Street Jasper, Texas 75951 </div>		B. Received by (<i>Printed Name</i>) C. Date of Delivery	
2. Article Number <i>(Transfer from service label)</i>		D. Is delivery address different from item 1? <input type="checkbox"/> Yes If YES, enter delivery address below: <input type="checkbox"/> No NTVBCD	
3. Article Number: 7003 1010 0001 3917 6300		3. Service Type <input checked="" type="checkbox"/> Certified Mail <input type="checkbox"/> Express Mail <input type="checkbox"/> Registered <input checked="" type="checkbox"/> Return Receipt for Merchandise <input type="checkbox"/> Insured Mail <input type="checkbox"/> C.O.D.	
PS Form 3811, August 2001		4. Restricted Delivery? (<i>Extra Fee</i>) <input type="checkbox"/> Yes	
Domestic Return Receipt		102595-02-M-1540	

PLACE STICKER AT TOP OF ENVELOPE TO THE RIGHT OF THE RETURN ADDRESS, FOLD AT DOTTED LINE
CERTIFIED MAIL™



7003 1010 0001 3917 6300
7003 1010 0001 3917 6300

U.S. Postal Service™	
CERTIFIED MAIL™ RECEIPT <i>(Domestic Mail Only; No Insurance Coverage Provided)</i>	
For delivery information visit our website at www.usps.com	
OFFICIAL USE	
Postage \$ _____ Certified Fee _____ Return Receipt Fee (Endorsement Required) _____ Restricted Delivery Fee (Endorsement Required) _____	Postmark Here
Total Posts East Texas Regional Water	
Sent To Planning Group Street, Apt. # or PO Box # 274 East Lamar Street City, State, Z Jasper, Texas 75951	
PS Form 3800, June 2002 See Reverse for Instructions	

Law Offices of

John D. Stover

113 Gaslight Boulevard

Lufkin, Texas 75904

Telephone (936) 632-3130

Telecopier (936) 632-3234

Austin Office:

1212 Guadalupe Street

Suite 1004

Austin, Texas 78701

Telephone (512) 472-1395

Timothy J. Karczewski
Of Counsel

July 14, 2004

VIA CMRRR NO. 7003 1010 0001 3917 6270

Dallas/Ft. Worth/North Texas Regional Water
Planning Group, Region C

P.O. Box 2408

Wylie, Texas 75908-2408

The Neches and Trinity Valleys Groundwater Conservation District is submitting copies of the Amendment to the District's Management Plan for your review and comment. The Amendment incorporates certain surface water and recharge data that recently became available.

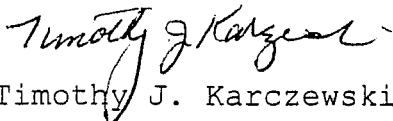
The Amendment is being submitted to the Texas Water Development Board for review and approval.

Please submit any comments to the District at P.O. Box 1387, Jacksonville, Texas 75766.

The District's Board meetings are usually scheduled for the third Thursday of each month at 1:30 p.m. at the Berryville City Hall. You are welcome to attend.

You may contact this office or Janet Byrd at (903) 586-7063 or Roy J. Rodgers at (903) 549-2907 should you have any questions or need additional information.

Sincerely,



Timothy J. Karczewski


TJK/rh

C:\My Documents\Neches & Trinity VGCD\Ltr to Regional Water Group tran Amd Mngt Plan.wpd

SENDER: COMPLETE THIS SECTION	COMPLETE THIS SECTION ON DELIVERY
<ul style="list-style-type: none"> Complete Items 1, 2, and 3. Also complete Item 4 if Restricted Delivery is desired. Print your name and address on the reverse so that we can return the card to you. Attach this card to the back of the mailpiece, or on the front if space permits. 	A. Signature: X <input type="checkbox"/> Agent <input type="checkbox"/> Addressee B. Received by (<i>Printed Name</i>) _____ C. Date of Delivery _____
1. Article Addressed to: Dallas/Ft. Worth/North Texas Regional Water Planning Group, Region C; P.O. Box 2408 Wylie, Texas 75908-2408	D. Is delivery address different from Item 1? <input type="checkbox"/> Yes If YES, enter delivery address below: <input type="checkbox"/> No NTV6CD 3. Service Type <input checked="" type="checkbox"/> Certified Mail <input type="checkbox"/> Express Mail <input type="checkbox"/> Registered <input checked="" type="checkbox"/> Return Receipt for Merchandise <input type="checkbox"/> Insured Mail <input type="checkbox"/> C.O.D. 4. Restricted Delivery? (<i>Extra Fee</i>): <input type="checkbox"/> Yes
2. Article Number (<i>Transfer from service label</i>):	7003 1010 0001 3917 6270
PS Form 3811, August 2001	Domestic Return Receipt 102595-02-M-1540

PLACE STICKER AT TOP OF ENVELOPE TO THE RIGHT OF THE RETURN ADDRESS. FOLD AT DOTTED LINE

CERTIFIED MAIL™



7003 1010 0001 3917 6270
 7003 1010 0001 3917 6270

U.S. Postal Service™
CERTIFIED MAIL™ RECEIPT
(Domestic Mail Only; No Insurance Coverage Provided)

For delivery information visit our website at www.usps.com

OFFICIAL USE

Postage	\$	
Certified Fee		
Return Receipt Fee <small>(Endorsement Required)</small>		
Restricted Delivery Fee <small>(Endorsement Required)</small>		

Postmark Here

Total Post: Dallas/Ft. Worth/North Texas

Sent To: Regional Water Planning Group,
 Region C; P.O. Box 2408
 Wylie, Texas 75908-2408

PS Form 3800, June 2002 See Reverse for Instructions

SENDER: COMPLETE THIS SECTION

- Complete items 1, 2, and 3. Also complete item 4 if Restricted Delivery is desired.
- Print your name and address on the reverse so that we can return the card to you.
- Attach this card to the back of the mailpiece, or on the front if space permits.

1. Article Addressed to:

Dallas/Ft. Worth/North Texas
Regional Water Planning Group,
Region C; P.O. Box 2408
Wylie, Texas [redacted] 2408

75098

2. Article Number
(Transfer from service label)

7003 1010 0001 3917 6270

PS Form 3811, August 2001

Domestic Return Receipt

102595-02-M-1540

COMPLETE THIS SECTION ON DELIVERY

A. Signature
X *[Handwritten Signature]* Agent Addressee

B. Received by (Printed Name): *[Handwritten Signature]* C. Date of Delivery: *7-16-98*

D. Is delivery address different from item 1? Yes No
If YES, enter delivery address below:

NTVBCD

3. Service Type:
 Certified Mail Express Mail
 Registered Return Receipt for Merchandise
 Insured Mail C.O.D.

4. Restricted Delivery? (Extra Fee) Yes