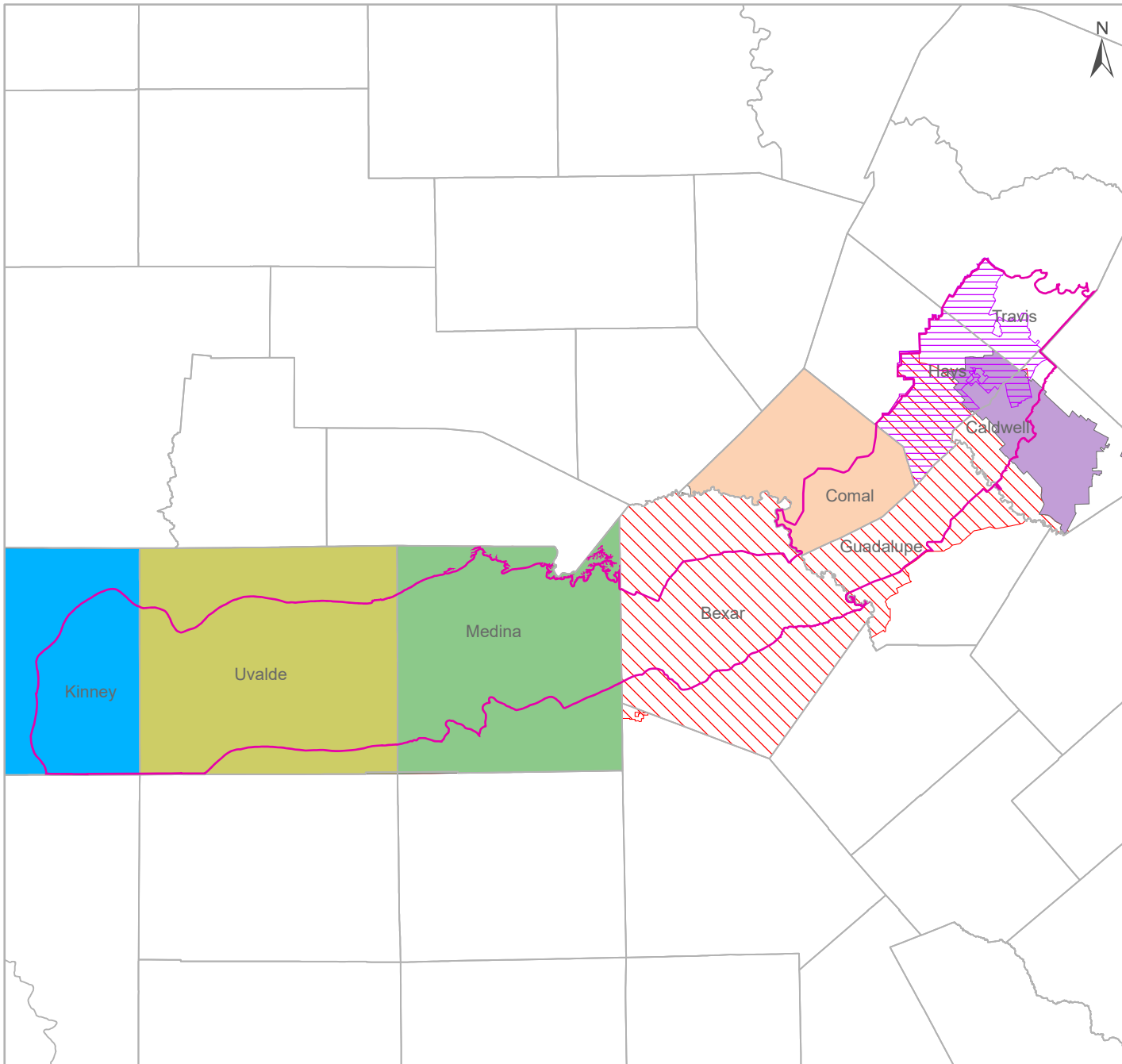











Groundwater Management Area 10



-  Groundwater Management Areas
-  Counties
- Groundwater Conservation Districts**
-  Barton Springs/Edwards Aquifer CD
-  Comal Trinity GCD
-  Kinney County GCD
-  Medina County GCD
-  Plum Creek CD
-  Uvalde County UWCD
- Other Districts***
-  Edwards Aquifer Authority

*The Edwards Aquifer Authority is not a groundwater conservation district defined under chapter 36 of the Texas Water Code, but has the ability to regulate groundwater production

DISCLAIMER
 This map was generated by the Texas Water Development Board. No claims are made to the accuracy or completeness of the information shown herein nor to its suitability for a particular use. The scale and location of all mapped data are approximate. Boundaries for groundwater conservation districts are approximate and may not accurately depict legal descriptions.

Updated 5/20/2021

