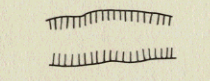



**EXPLANATION**



Carrizo-Wilcox Aquifer Outcrop

- Well used for control
- x Supplemental control point
- | Depth to Carrizo-Wilcox Aquifer
- 705 Altitude of top of Carrizo-Wilcox Aquifer
- 515



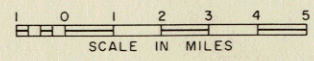
Contour line showing approximate altitude of top of Carrizo-Wilcox Aquifer

Contour interval, 100 feet  
Datum is mean sea level

Depth to top of Carrizo-Wilcox Aquifer, in feet

	0-200
	200-400
	400-600
	600-800
	800-1000
	1000-1200
	1200-1400

The depths shown are only approximate, because of irregularities in the land surface



Base adapted from general highway map of the Texas Highway Department

Plate 6  
Approximate Altitude of and Depth to Top of the Carrizo-Wilcox Aquifer, Leon County

Texas Water Commission