

**EXPLANATION**

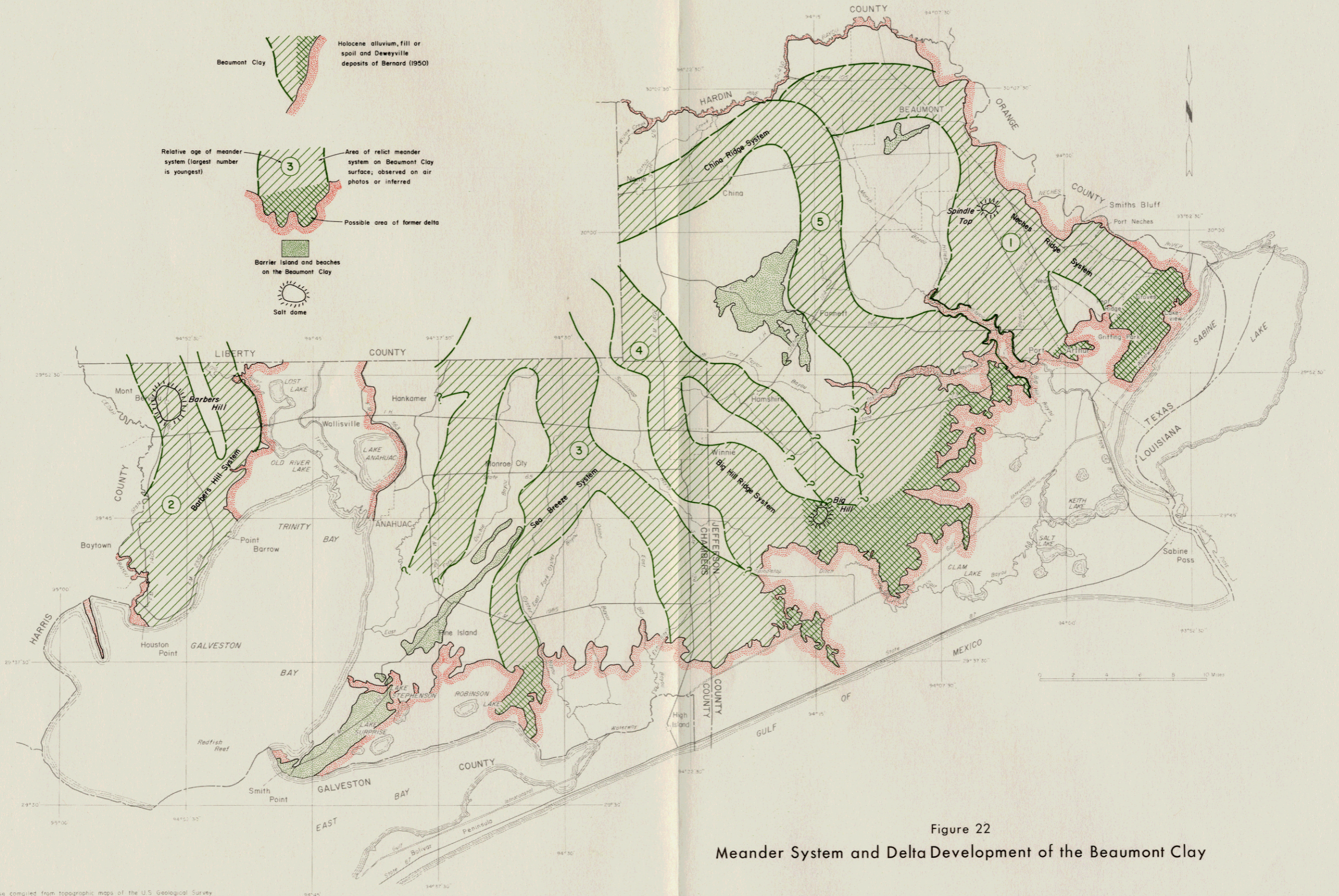

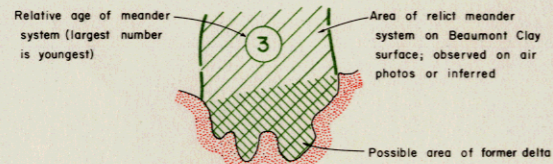
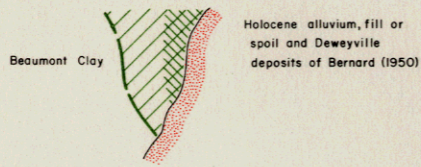


Figure 22  
Meander System and Delta Development of the Beaumont Clay

Base compiled from topographic maps of the U.S. Geological Survey and general highway map of the Texas Highway Department