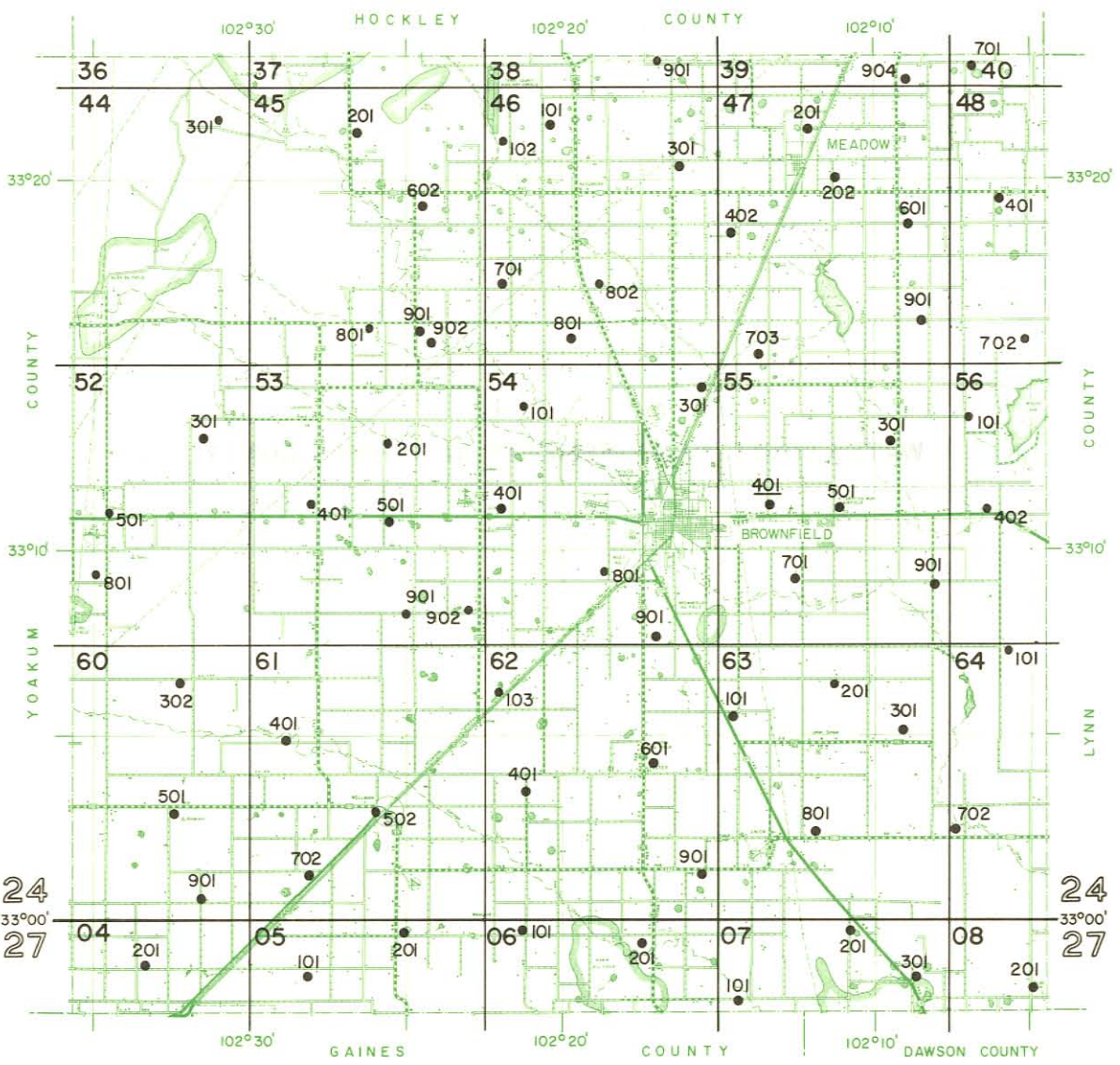


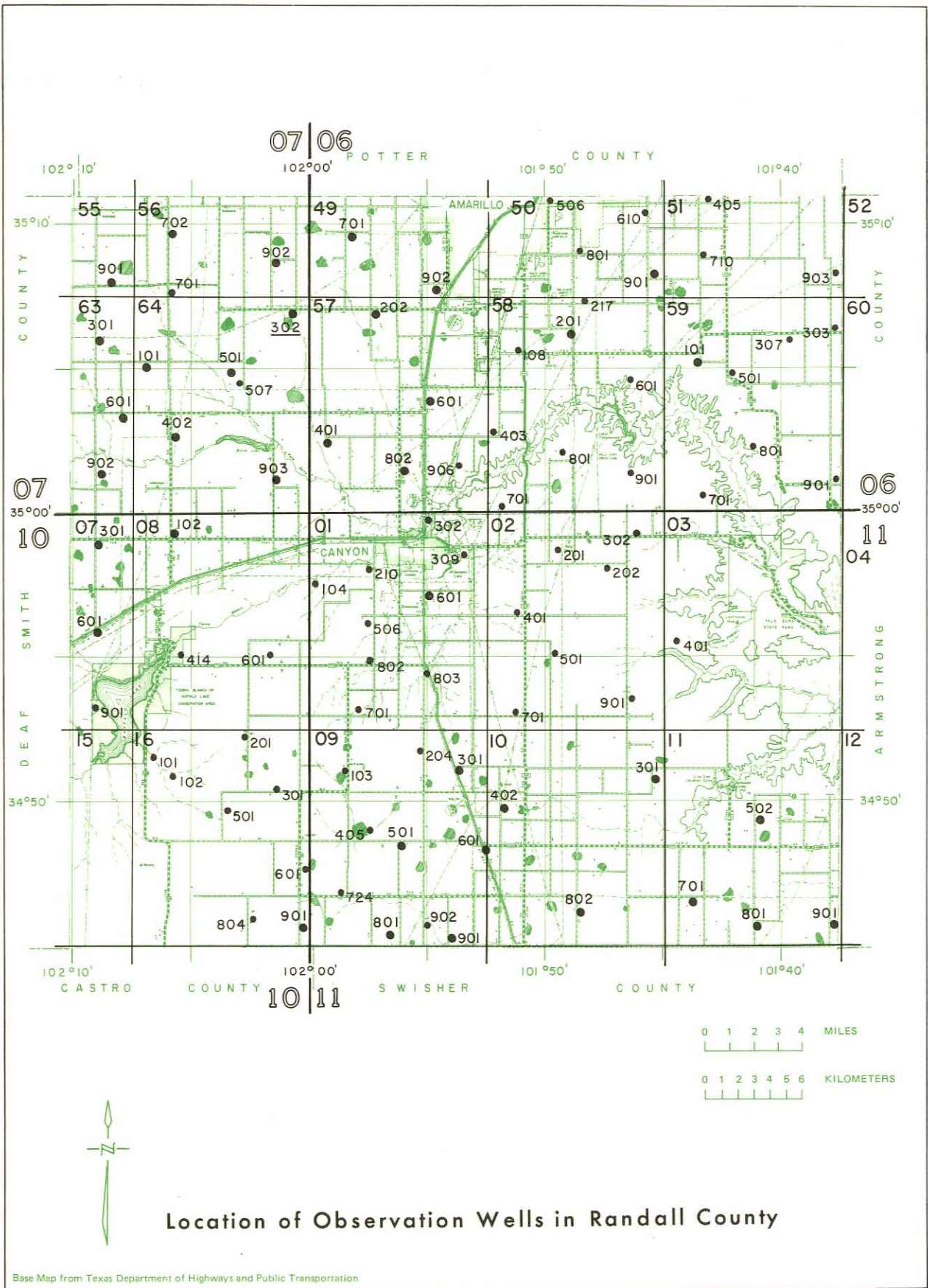
Location of Observation Wells in Wheeler County

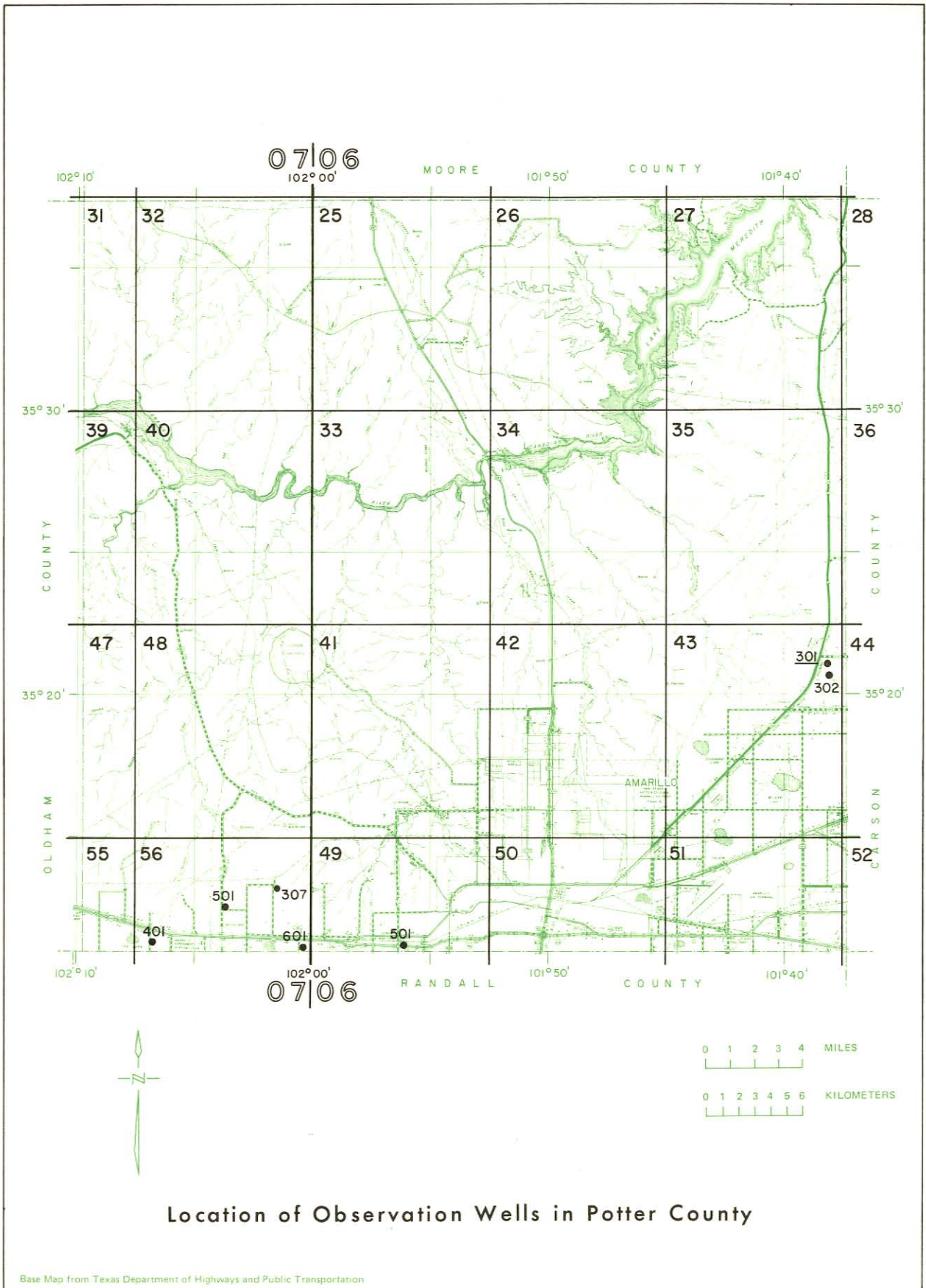
Base Map from Texas Department of Highways and Public Transportation

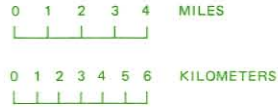
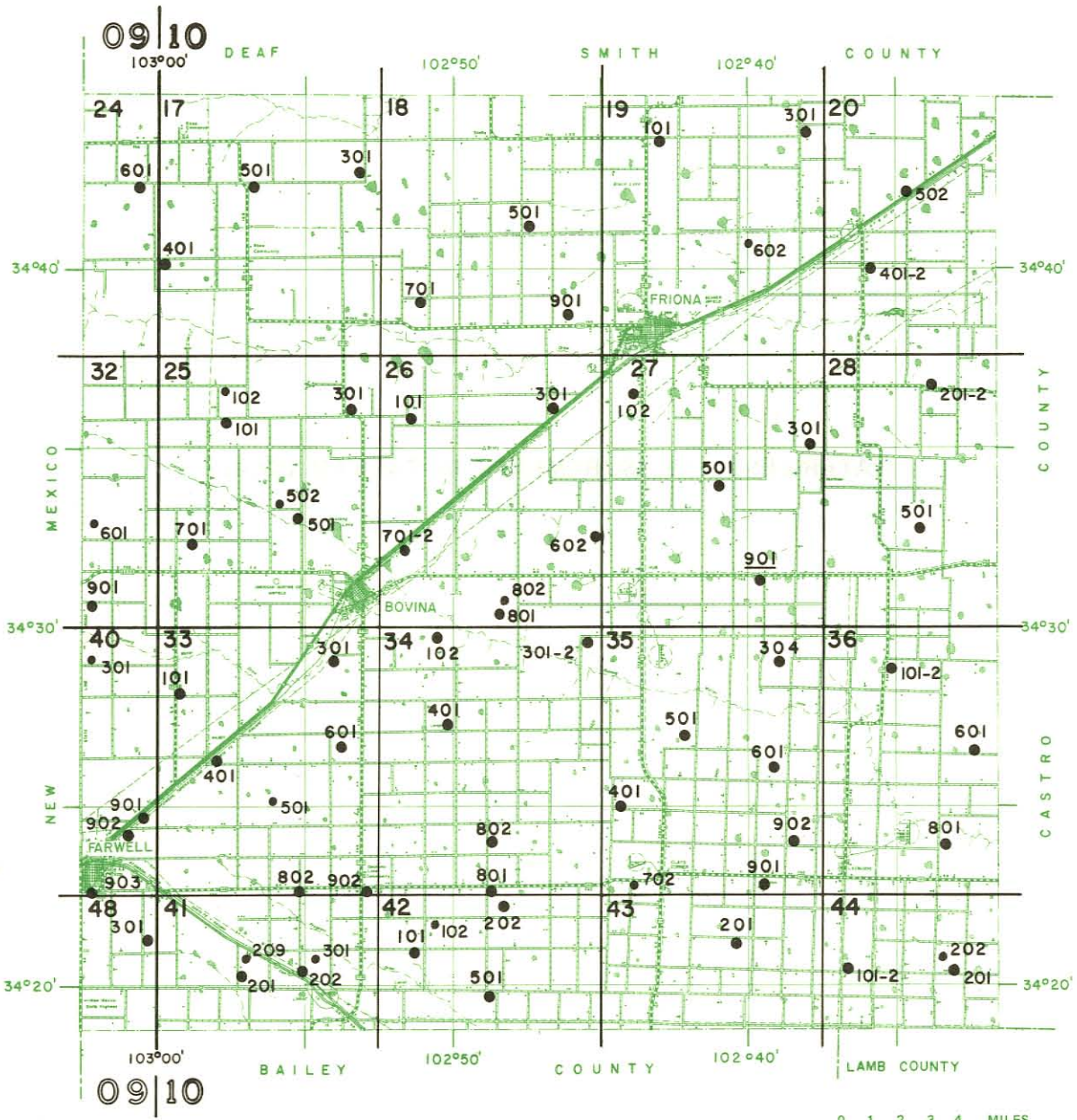


Location of Observation Wells in Terry County

Base Map from Texas Department of Highways and Public Transportation

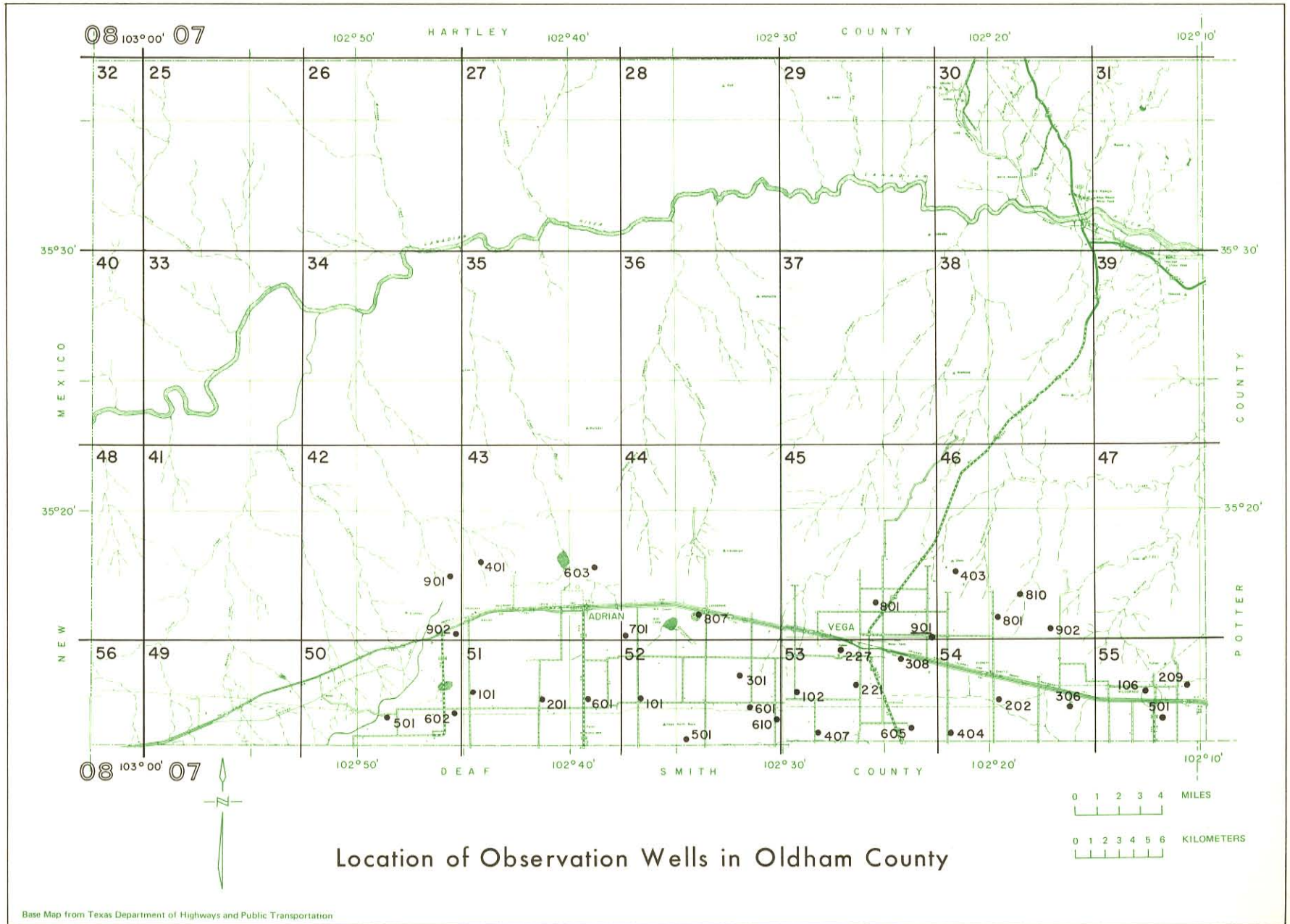






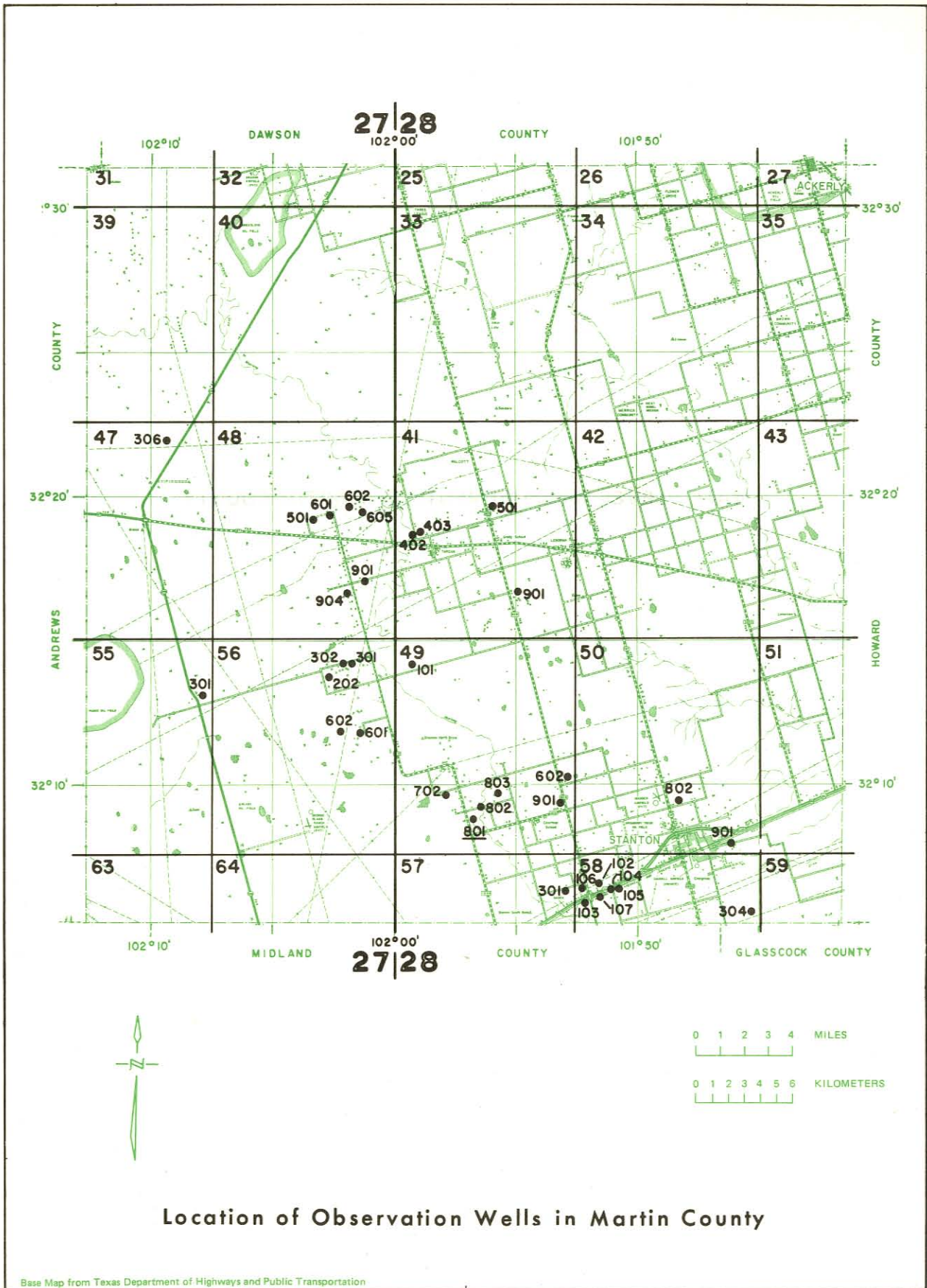
Location of Observation Wells in Parmer County

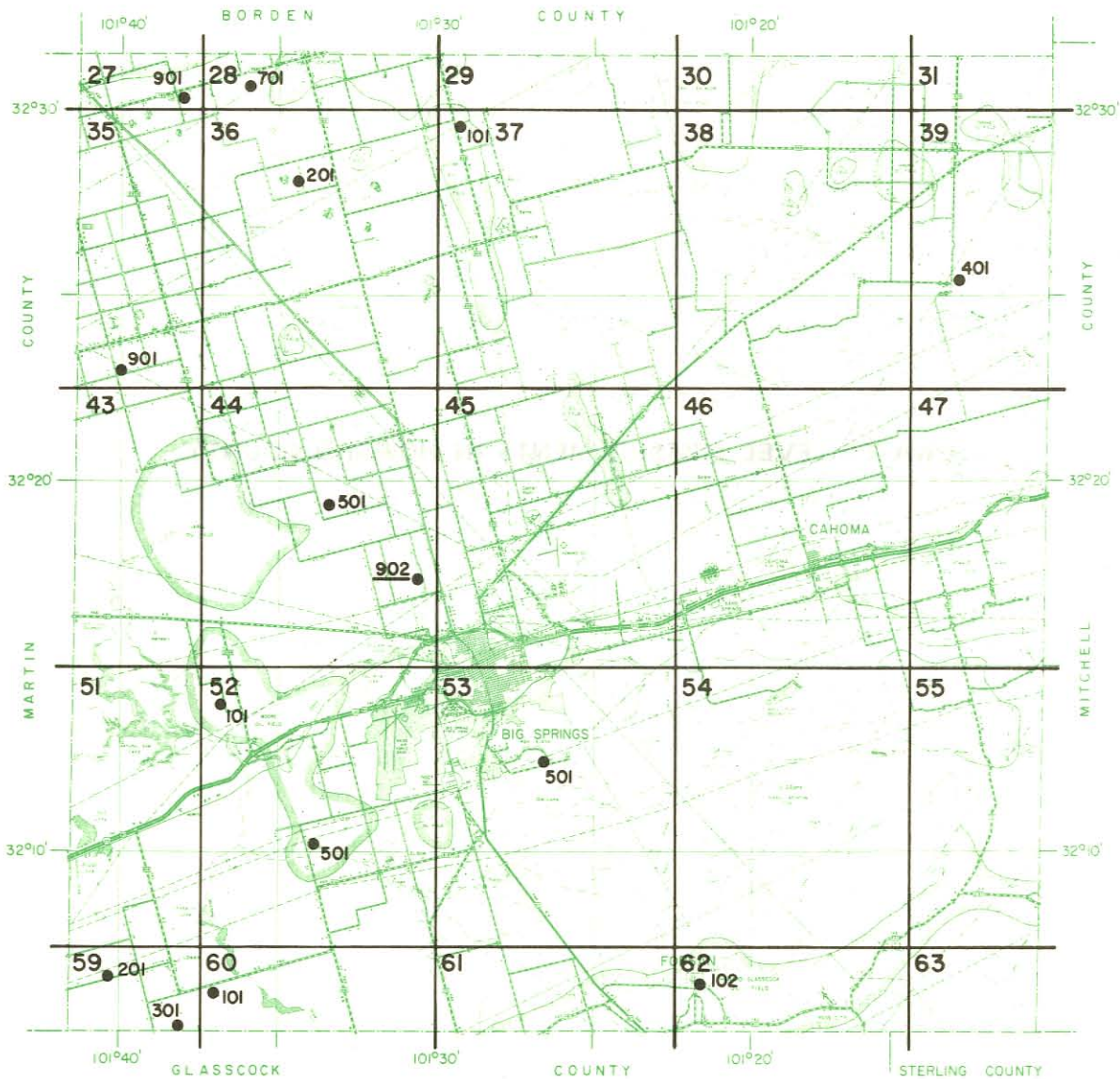
Base Map from Texas Department of Highways and Public Transportation



Location of Observation Wells in Oldham County

Base Map from Texas Department of Highways and Public Transportation

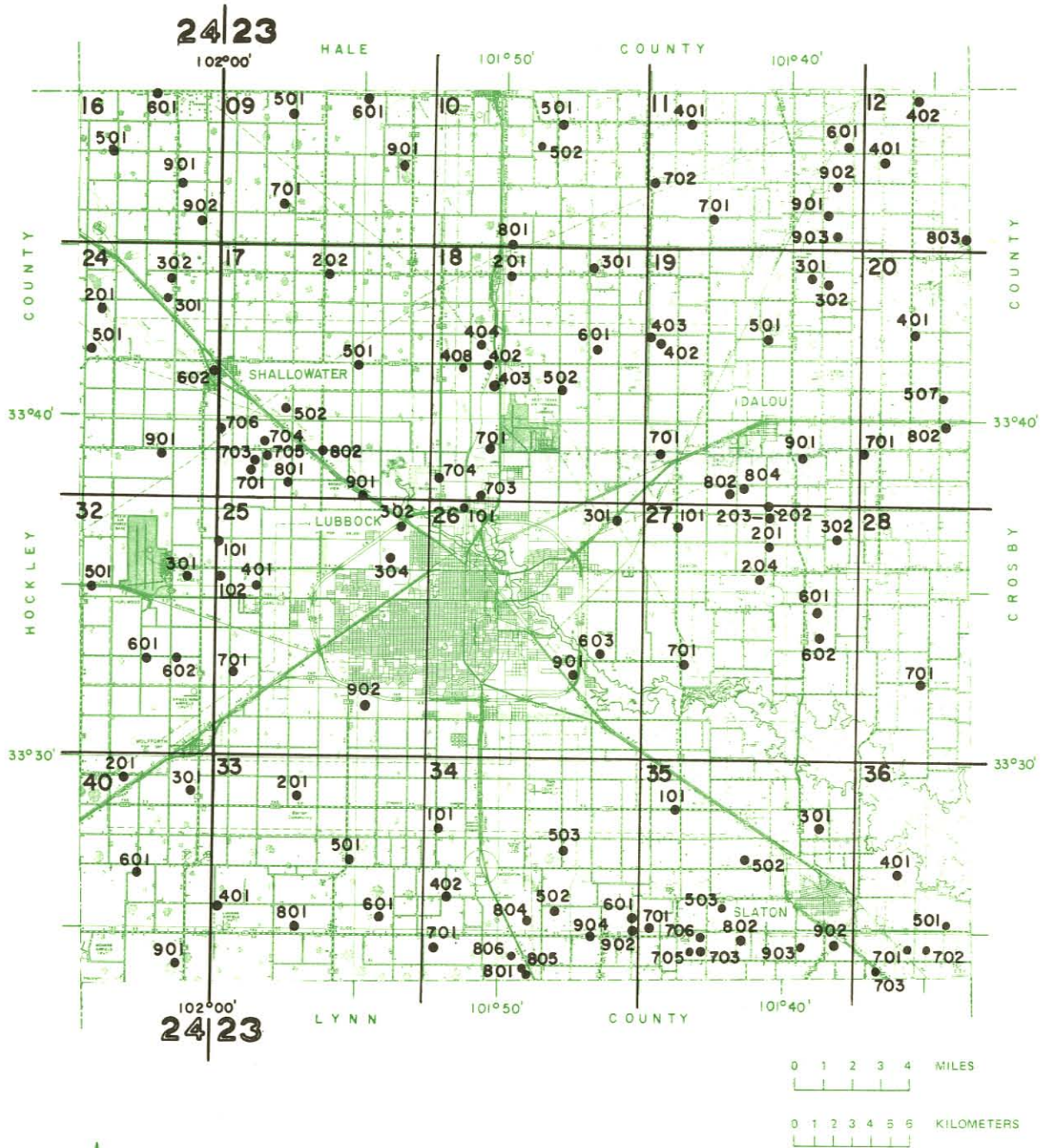


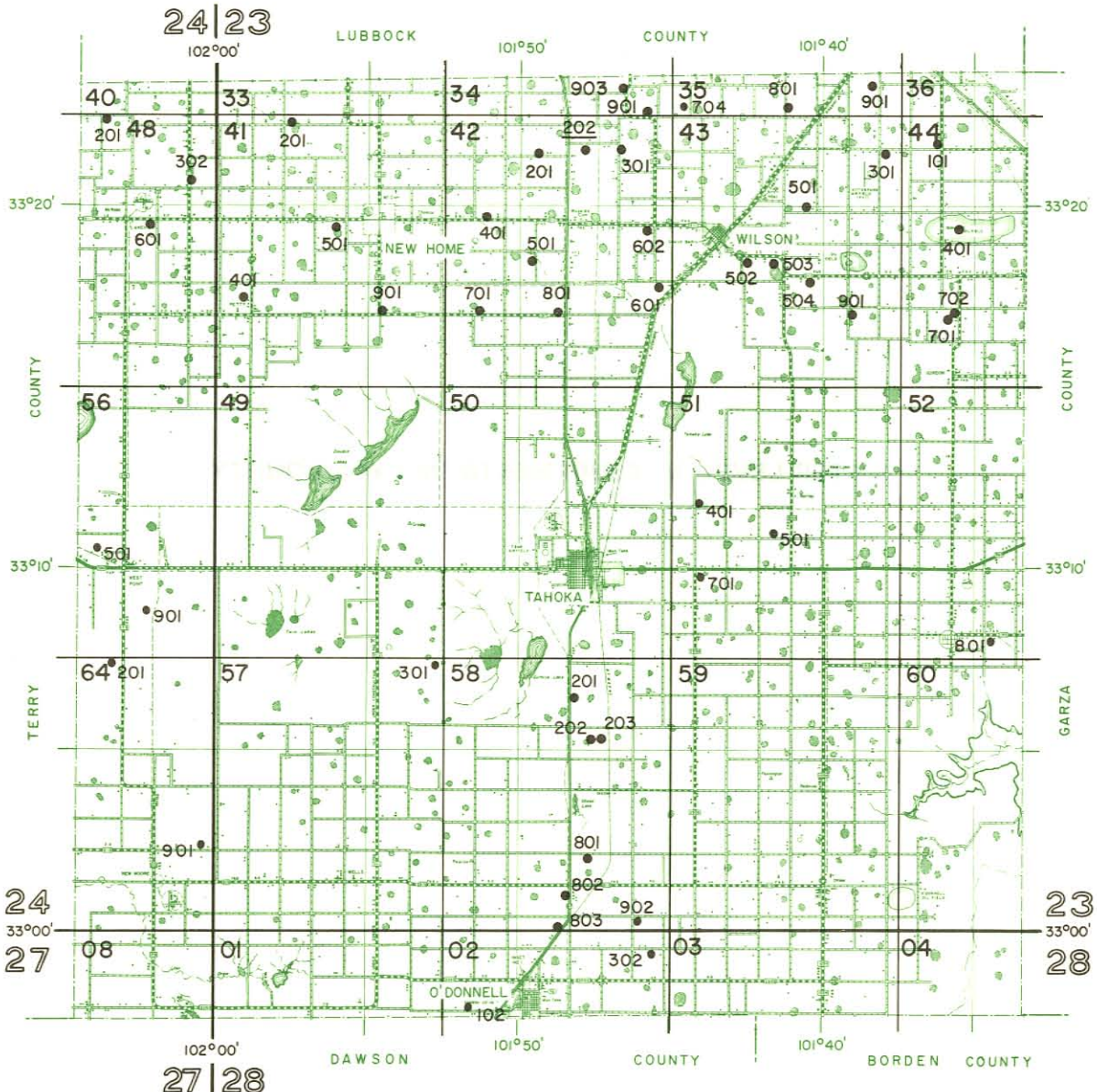


NOTE:
This county is within
1° quadrangle No. 28

Location of Observation Wells in Howard County

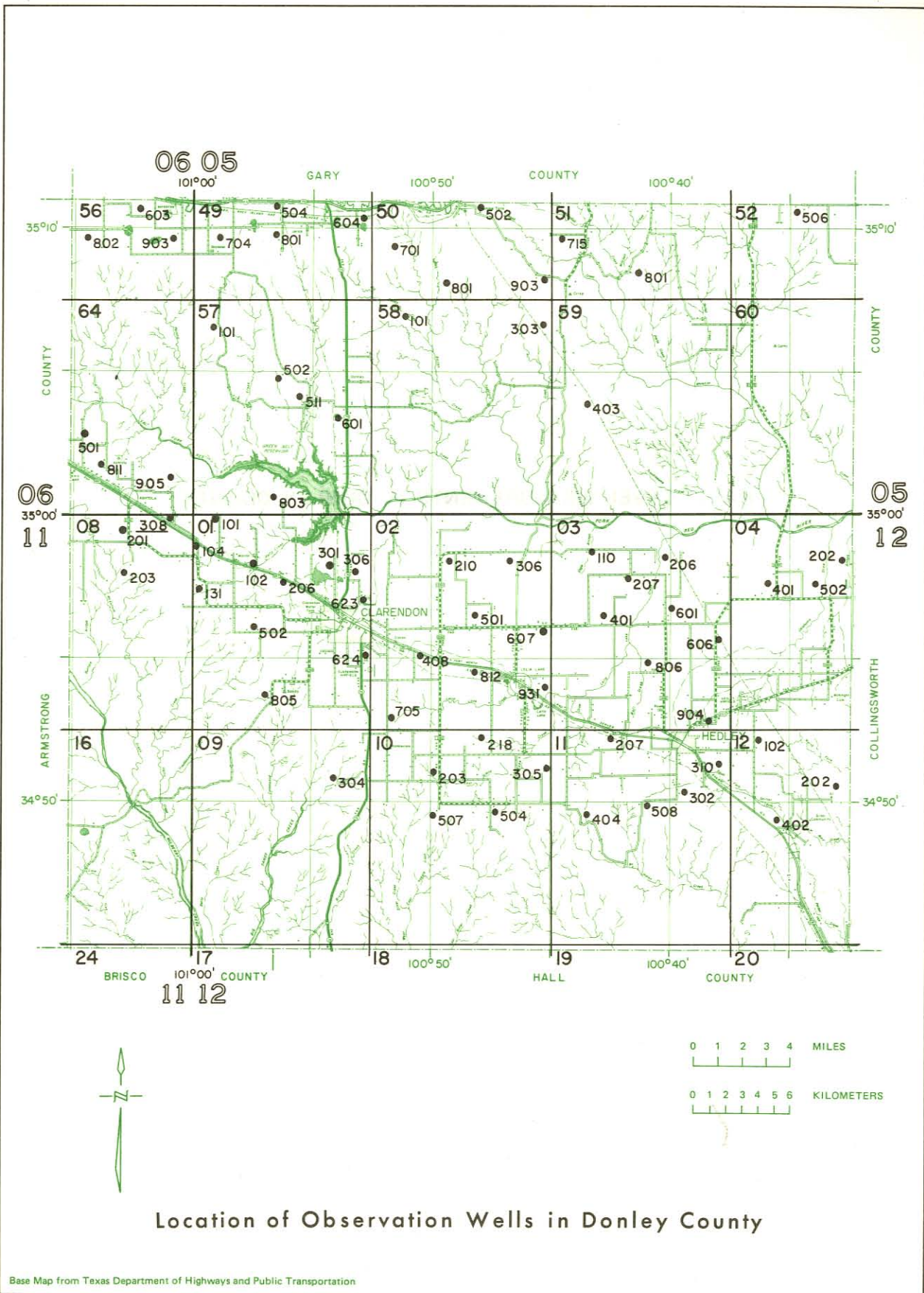
Base Map from Texas Department of Highways and Public Transportation

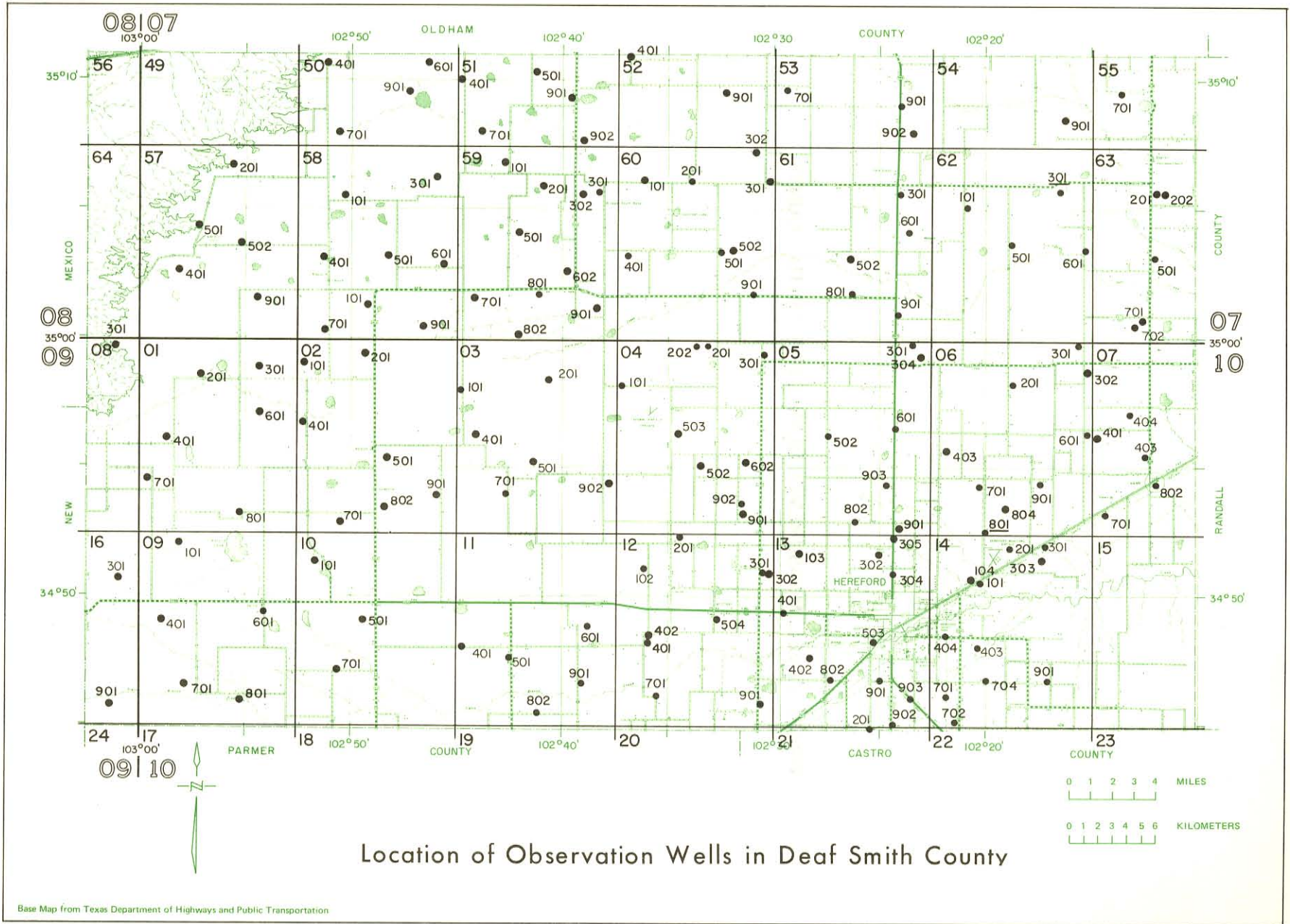


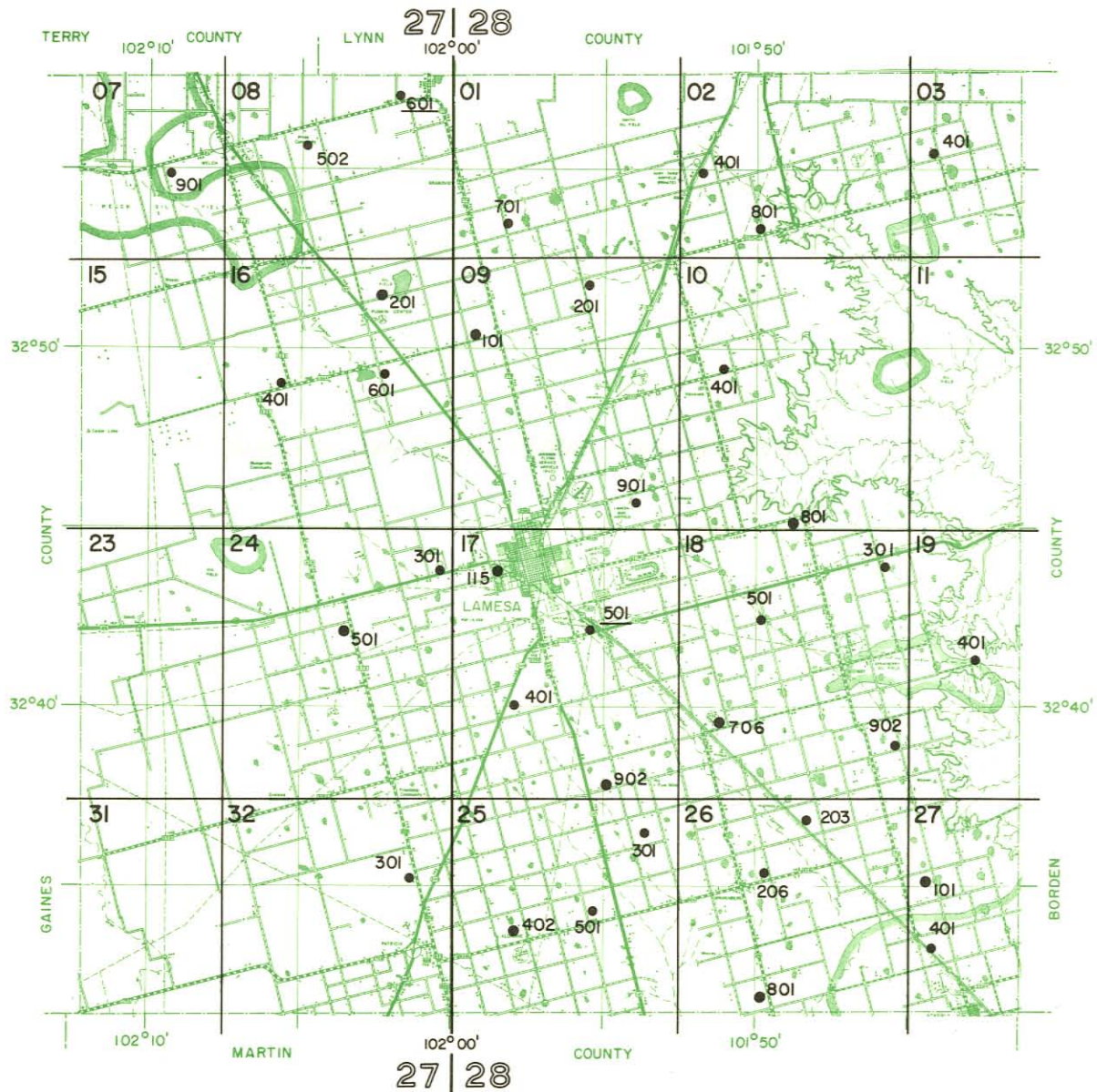


Location of Observation Wells in Lynn County

Base Map from Texas Department of Highways and Public Transportation

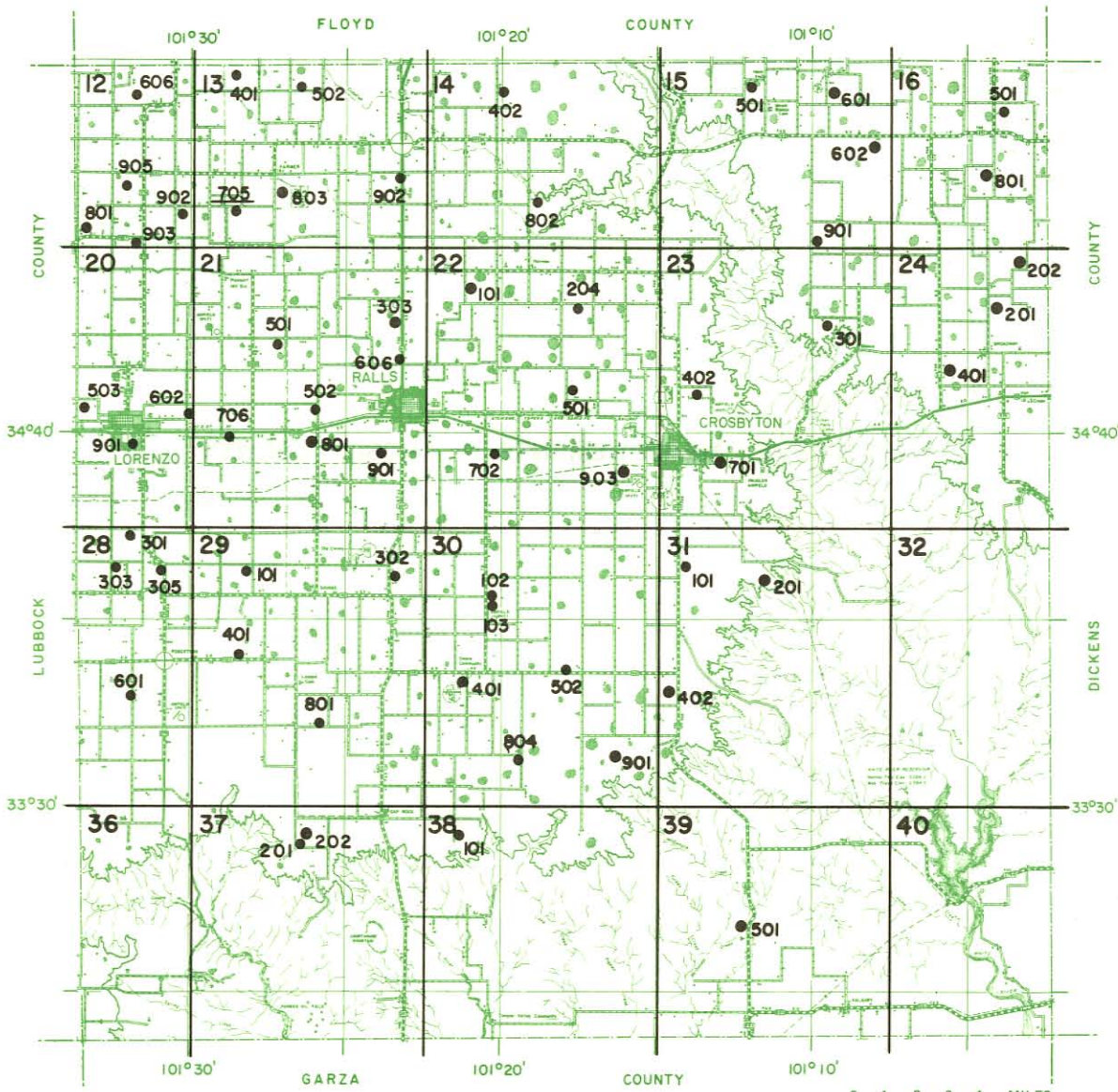






Location of Observation Wells in Dawson County

Base Map from Texas Department of Highways and Public Transportation



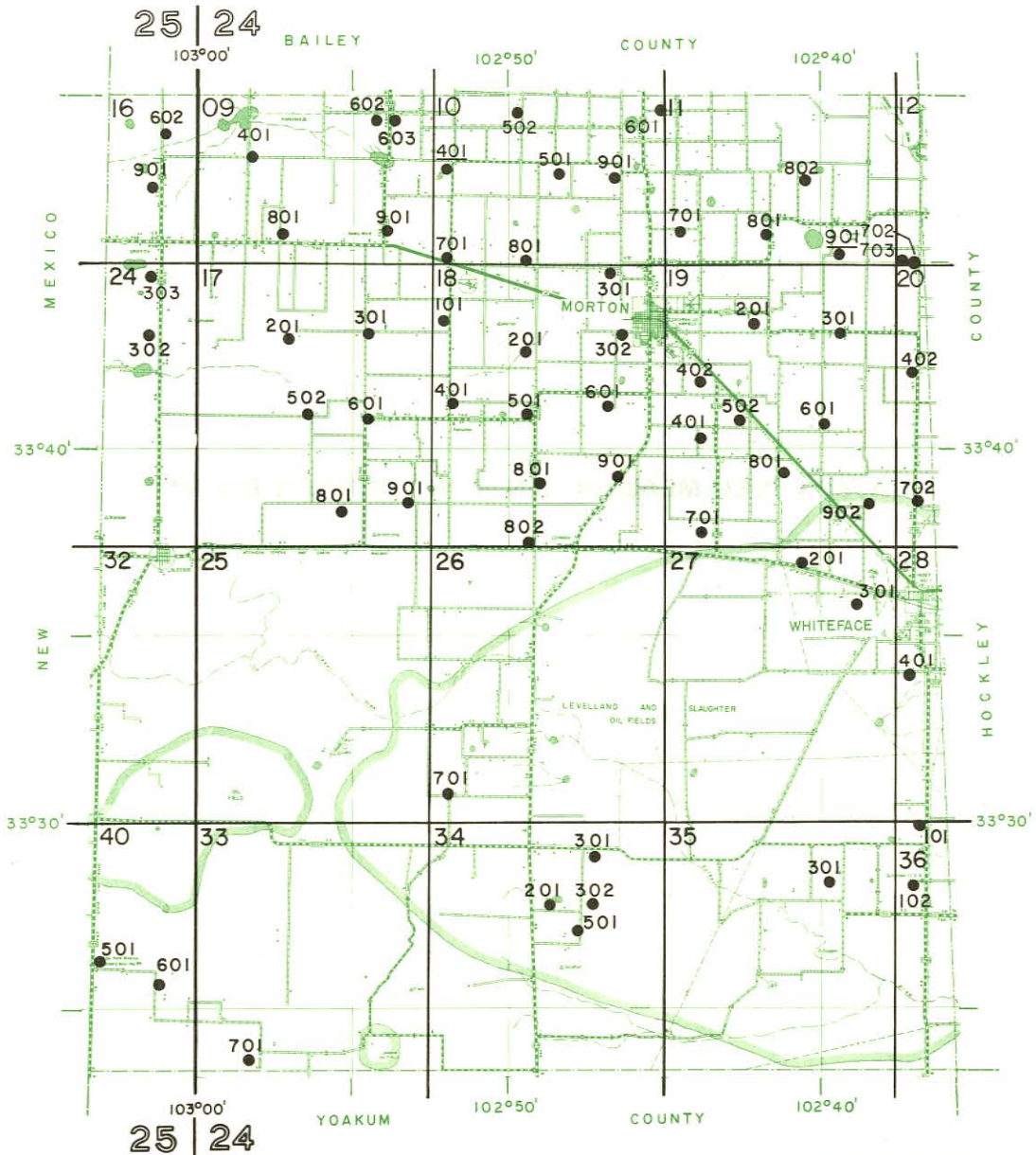
0 1 2 3 4 MILES

0 1 2 3 4 5 6 KILOMETERS

NOTE:
This county is within
1° quadrangle No. 23

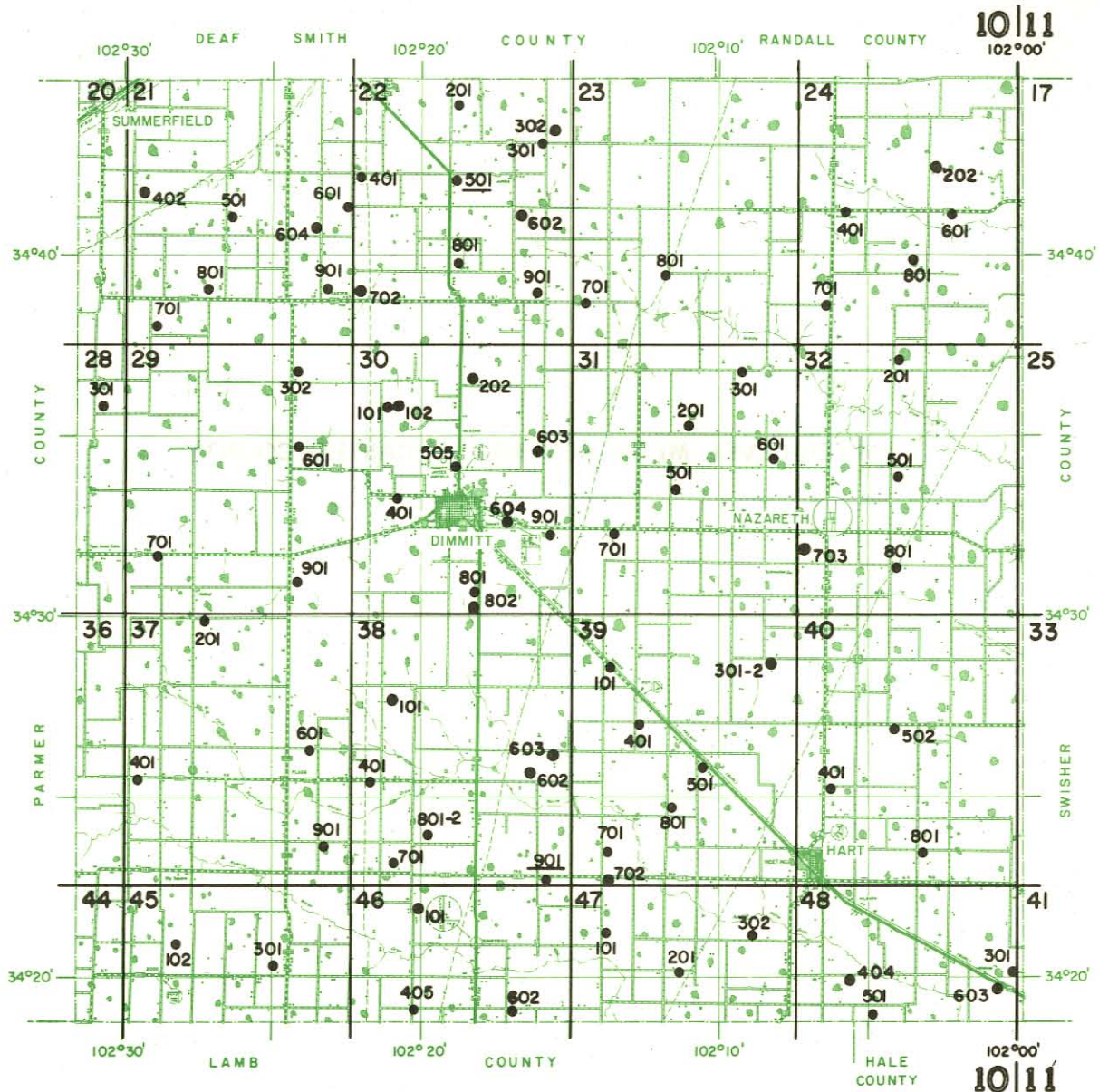
Location of Observation Wells in Crosby County

Base Map from Texas Department of Highways and Public Transportation



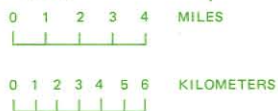
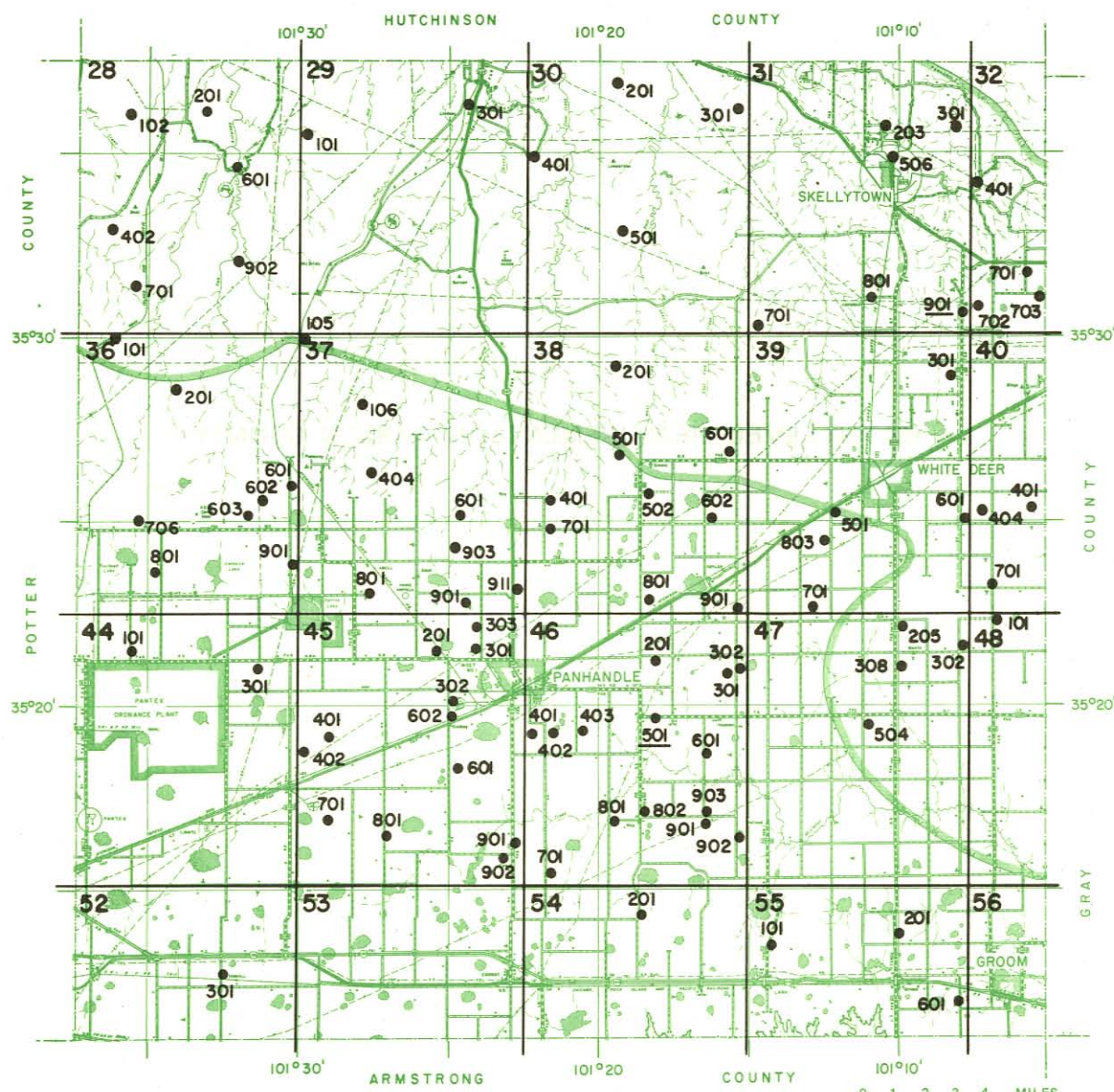
Location of Observation Wells in Cochran County

Base Map from Texas Department of Highways and Public Transportation



Location of Observation Wells in Castro County

Base Map from Texas Department of Highways and Public Transportation

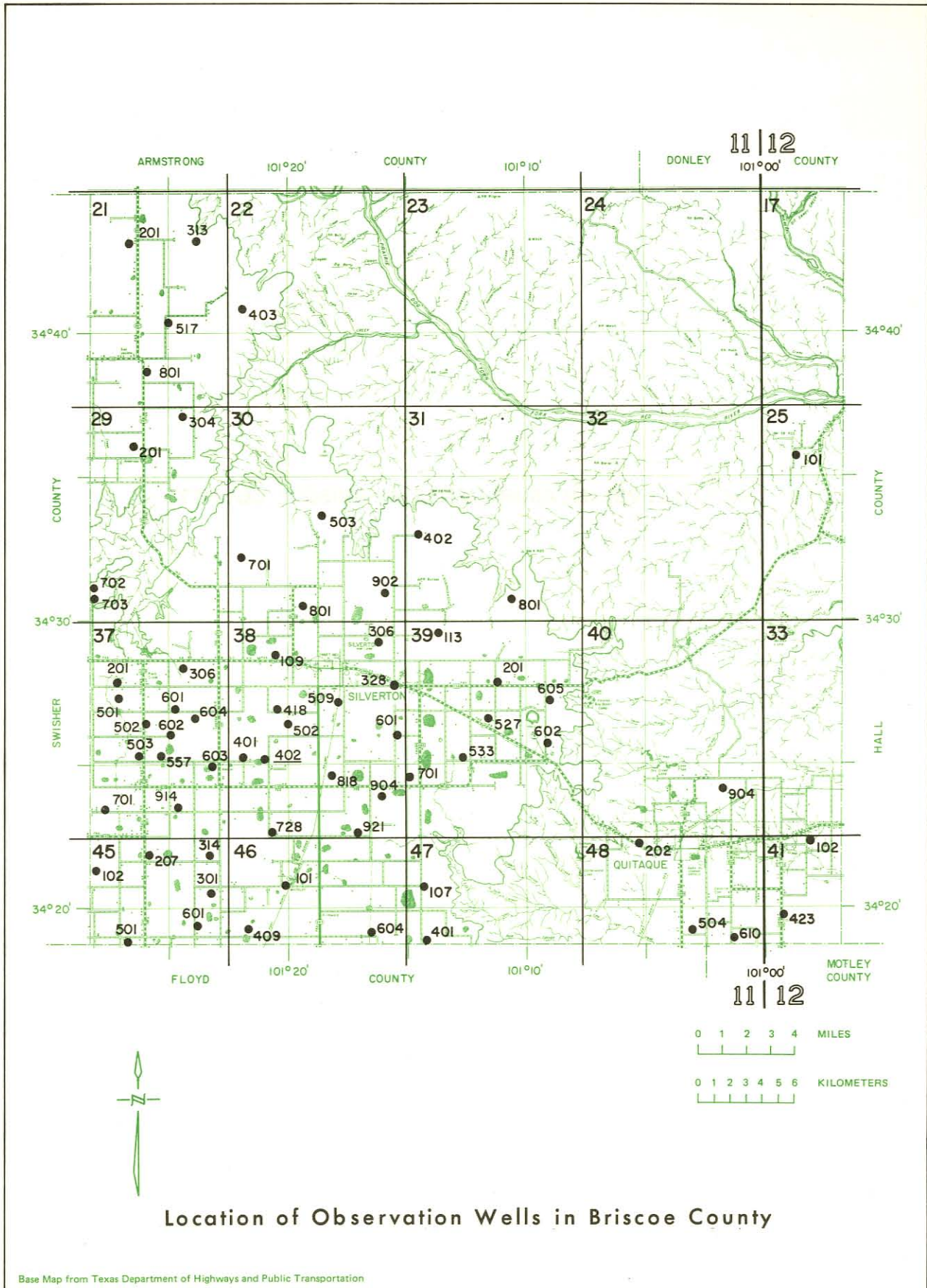


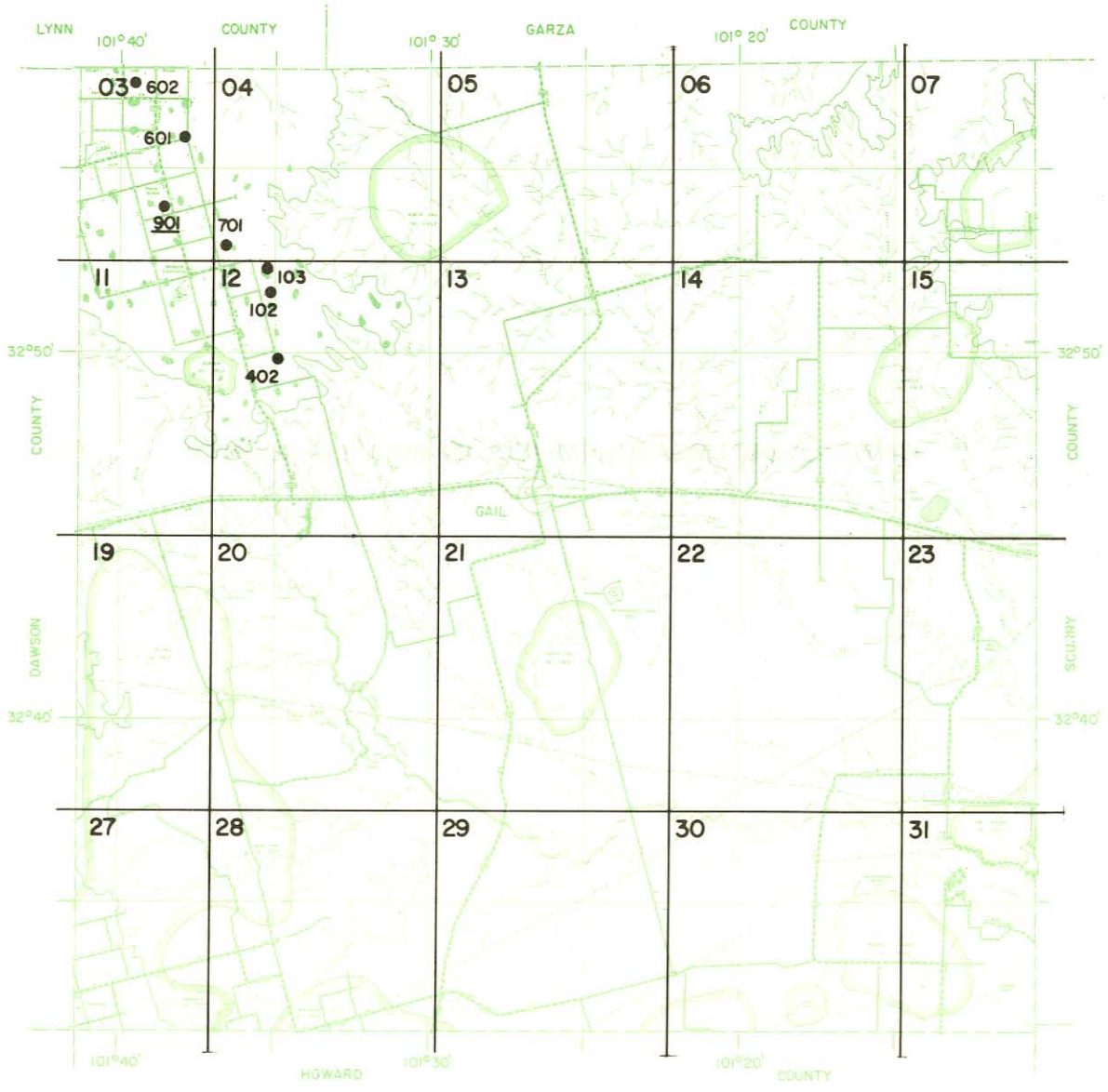
NOTE:
This county is within
1° quadrangle No. 06



Location of Observation Wells in Carson County

Base Map from Texas Department of Highways and Public Transportation

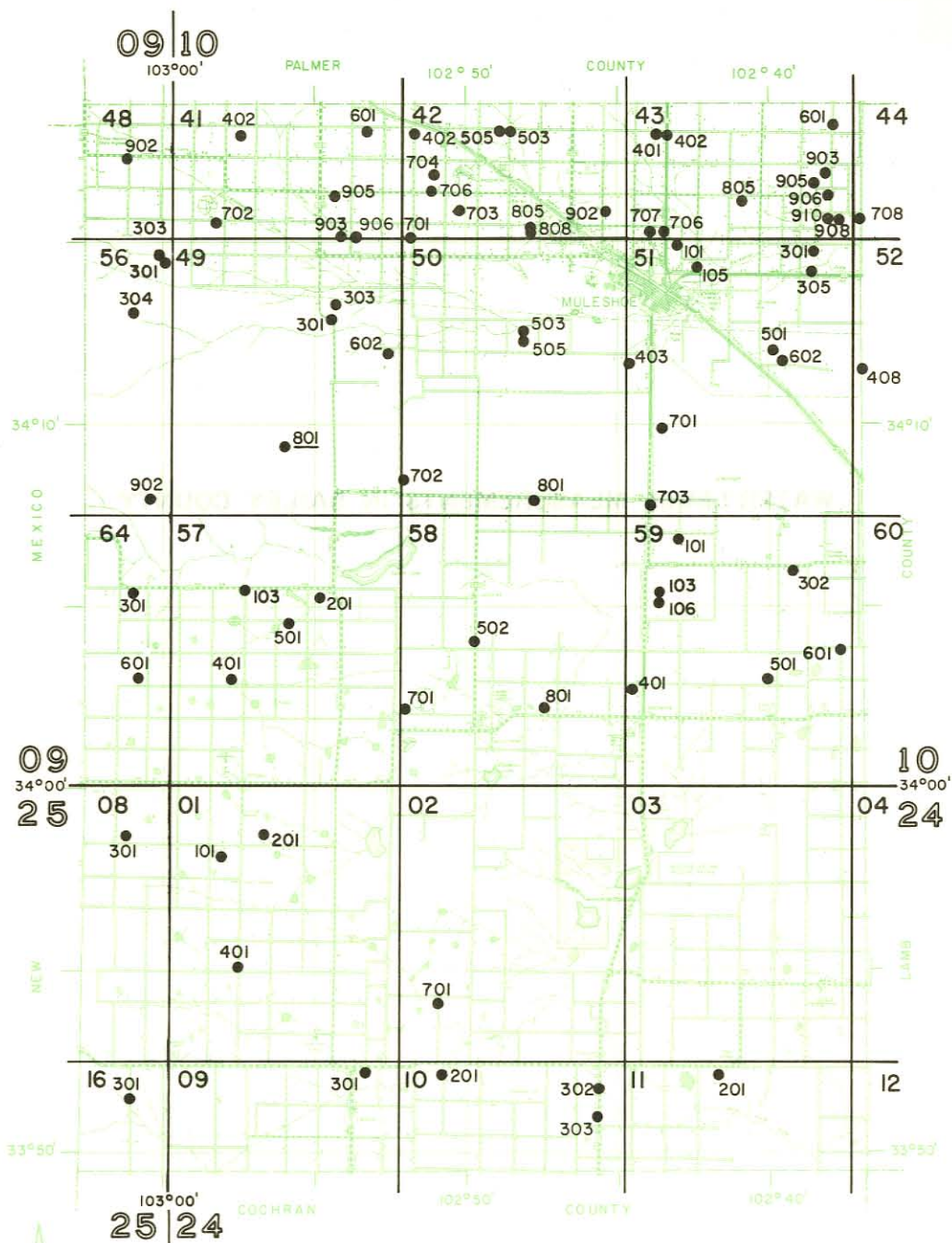




NOTE:
 This county is within
 1° quadrangle No. 28

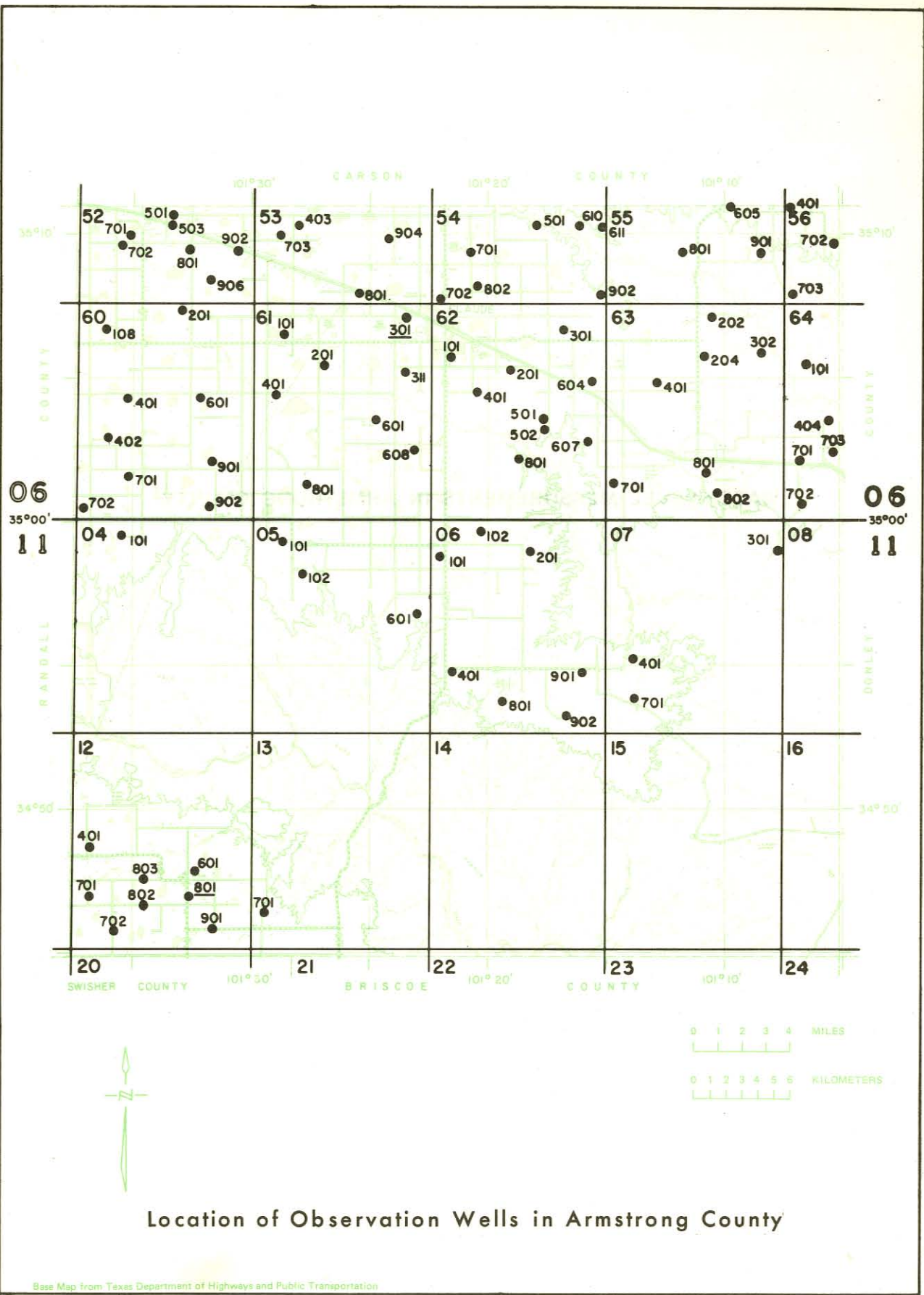
Location of Observation Wells in Borden County

Base Map from Texas Department of Highways and Public Transportation.



Location of Observation Wells in Bailey County

Base Map from Texas Department of Highways and Public Transportation



Location of Observation Wells in Armstrong County

Base Map from Texas Department of Highways and Public Transportation

