

EXPLANATION

— 3000 —
Line showing approximate altitude of water level in the High Plains aquifer
Dashed where control is absent or limited
Interval is 50 feet
Datum is mean sea level

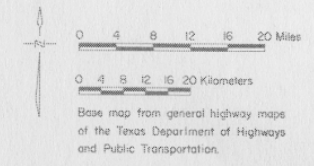
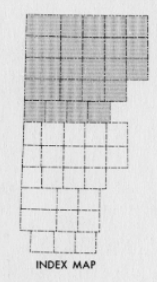
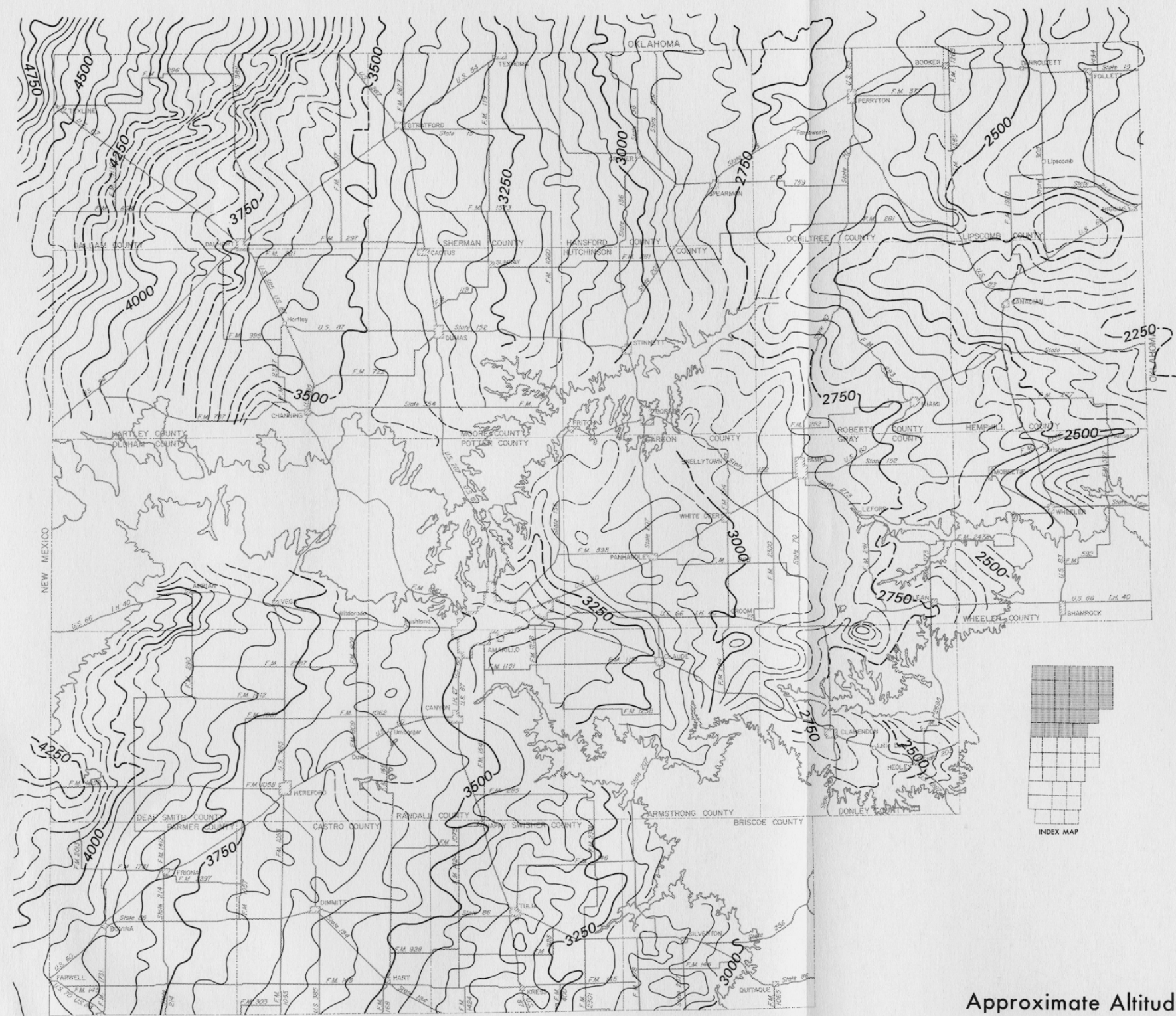


Figure 45
Approximate Altitude of Water Levels in the High Plains
Aquifer in Texas and Adjacent Areas of
New Mexico and Oklahoma,
1974-75