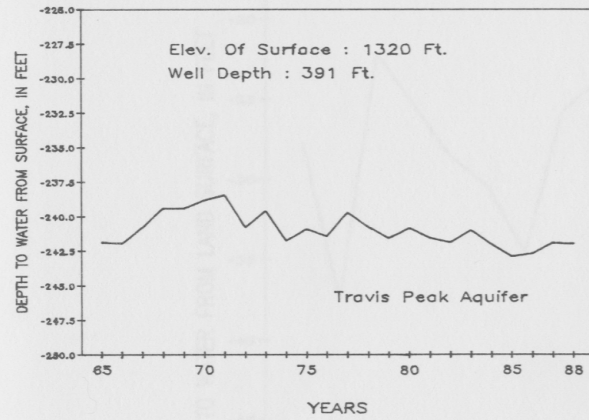
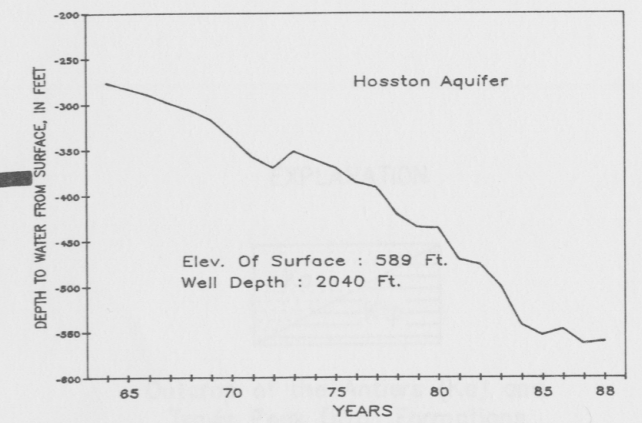


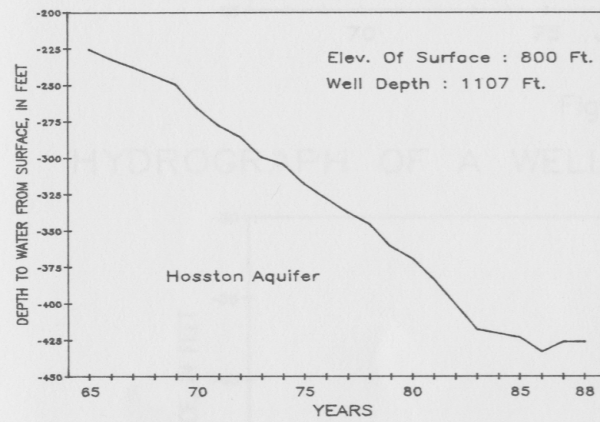
Well No. 31-55-114 Hydrograph  
Erath County  
1965 - 1988



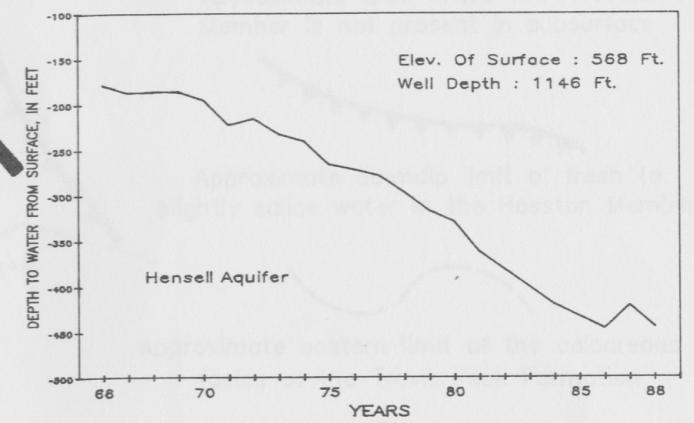
Well No. 40-31-802 Hydrograph  
McLennan County Recorder  
1964 - 1988



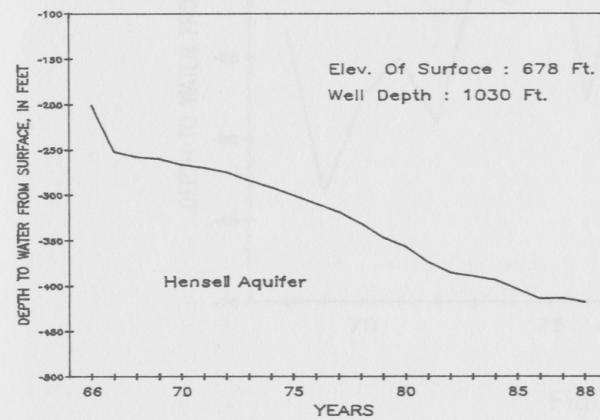
Well No. 40-05-701 Hydrograph  
Bosque County  
1965 - 1988



Well No. 40-30-603 Hydrograph  
Spegleville School, McLennan County  
1966 - 1988



Well No. 40-45-402 Hydrograph  
Coryell County  
1966 - 1988



Well No. 40-61-105 Hydrograph  
U.S. Army Corps Of Eng.  
Bell County 1965 - 1988

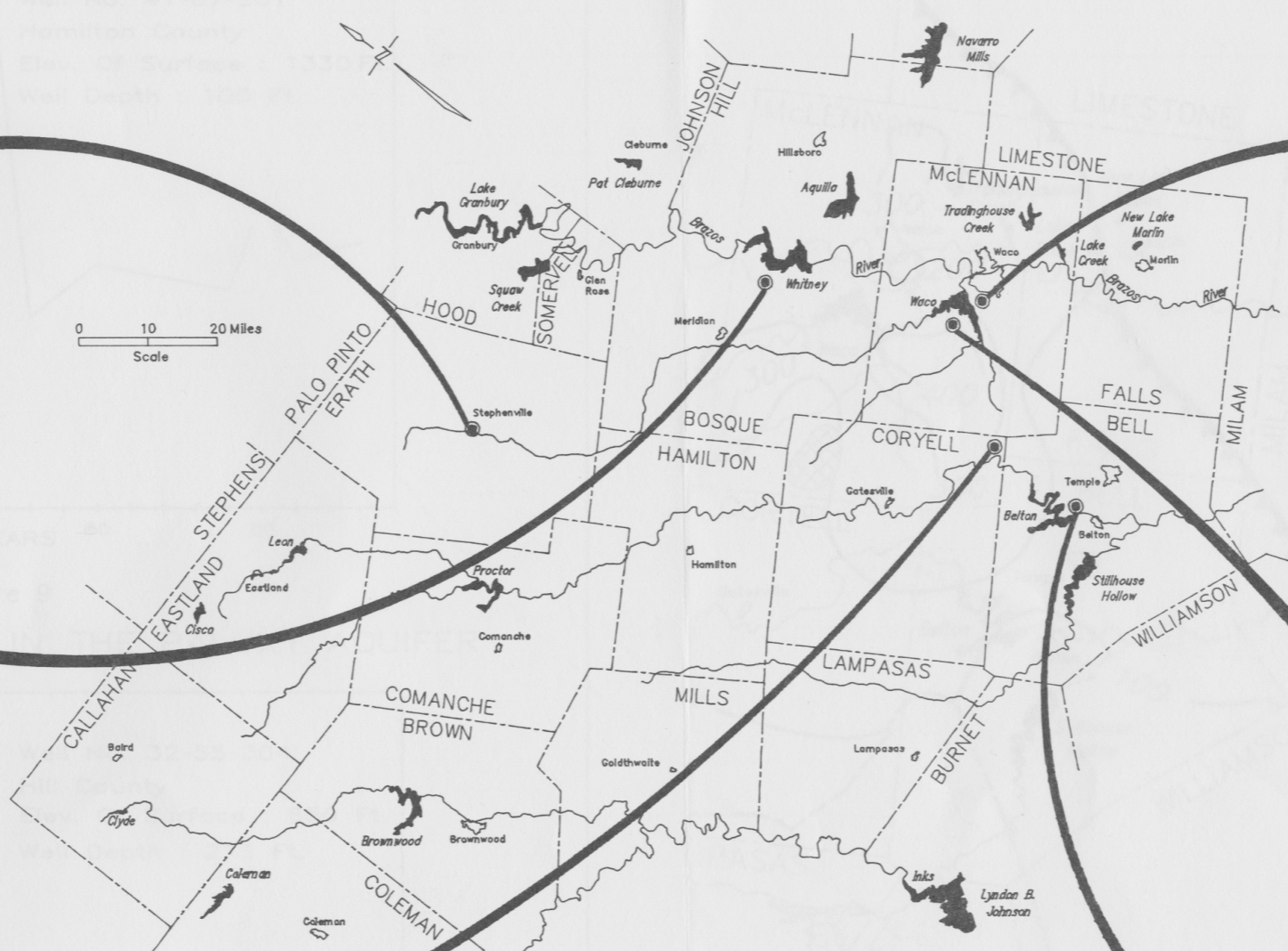
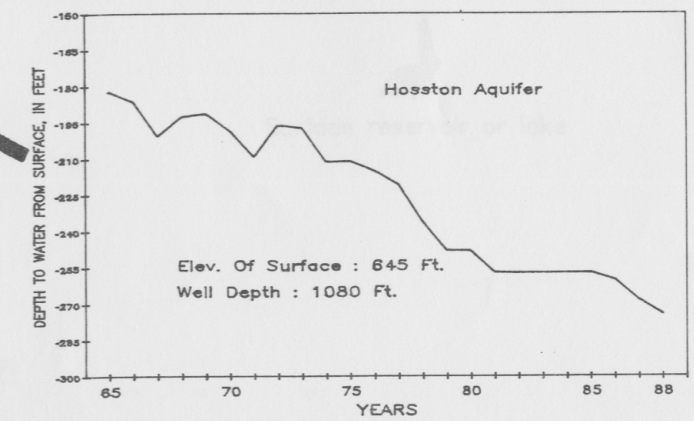


Figure 8

HYDROGRAPHS OF SELECTED WELLS  
IN THE TRINITY GROUP AQUIFER