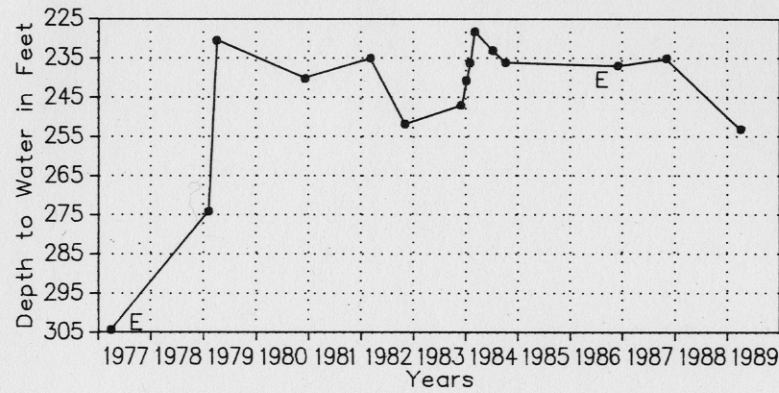
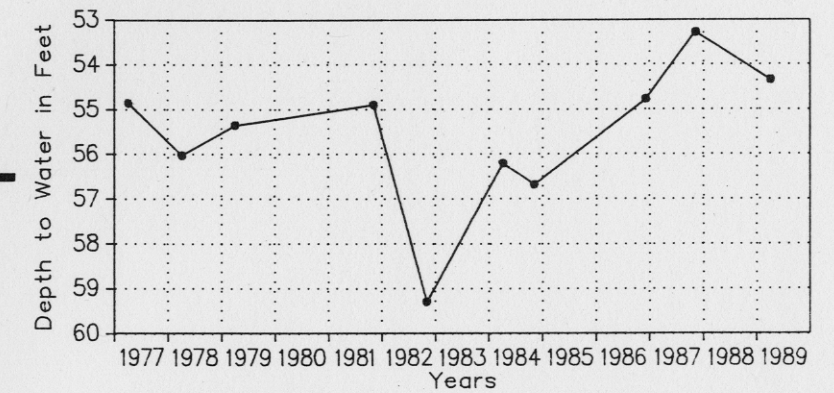


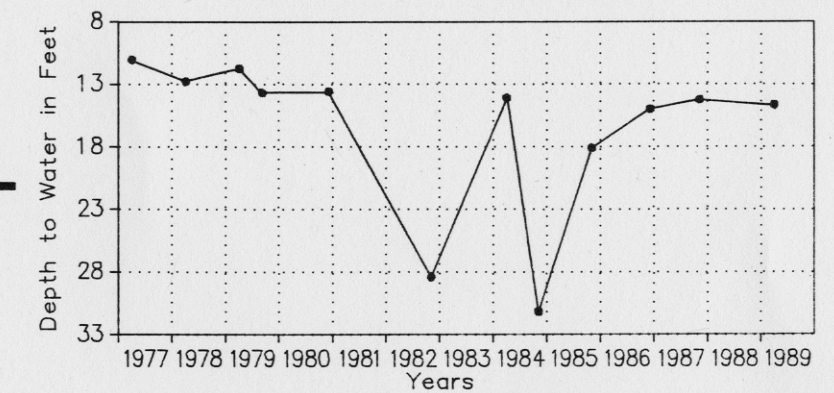
WELL 57-41-301 Gillespie County
Depth-500 Ft. Elev. LSD-1985 Ft.
Hickory Aquifer



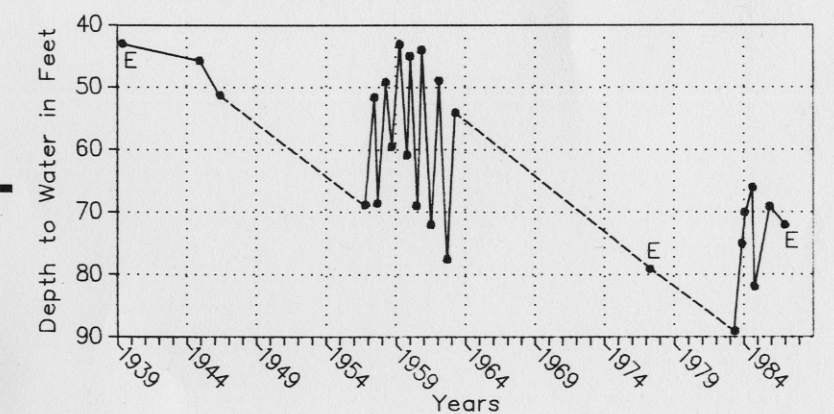
WELL 57-42-303 Gillespie County
Depth-300 Ft. Elev. LSD-1890 Ft.
Middle Trinity Aquifer



WELL 57-42-502 Gillespie County
Depth-265 Ft. Elev. LSD-1663 Ft.
Hickory Aquifer



WELL 57-50-102 Gillespie County
Depth-240 Ft. Elev. LSD-1582 Ft.
Ellenburger-San Saba Aquifer



EXPLANATION
E Estimated Water Level

WELL 56-56-601 Gillespie County
Depth-680 Ft. Elev. LSD-1710 Ft.
Hickory Aquifer

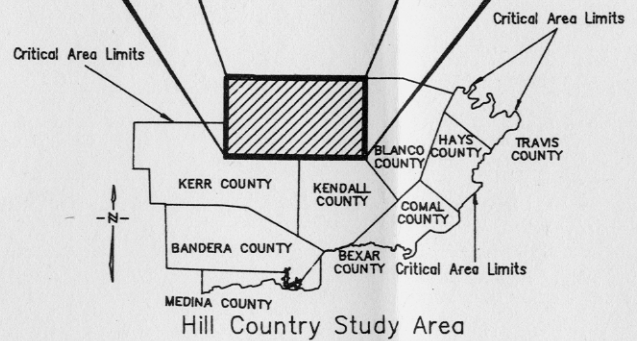
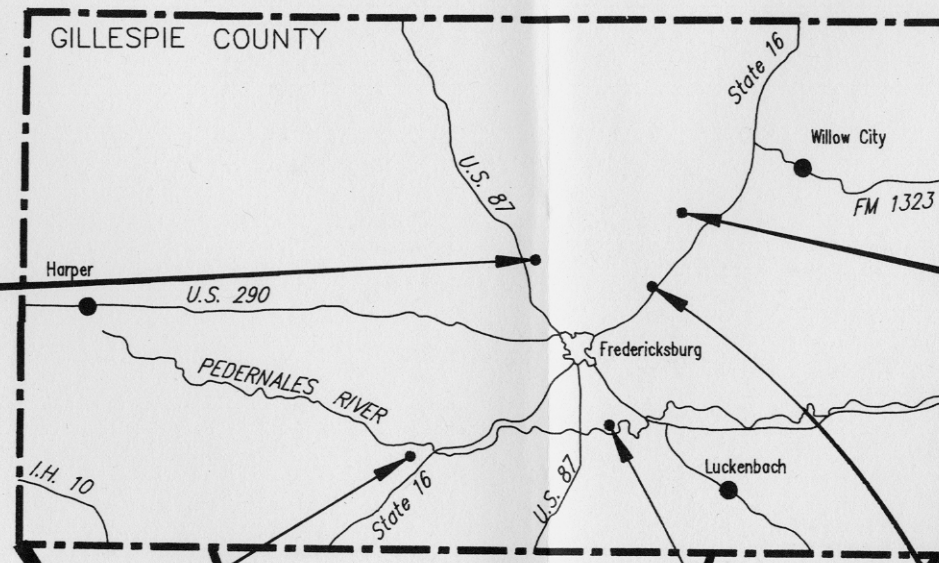
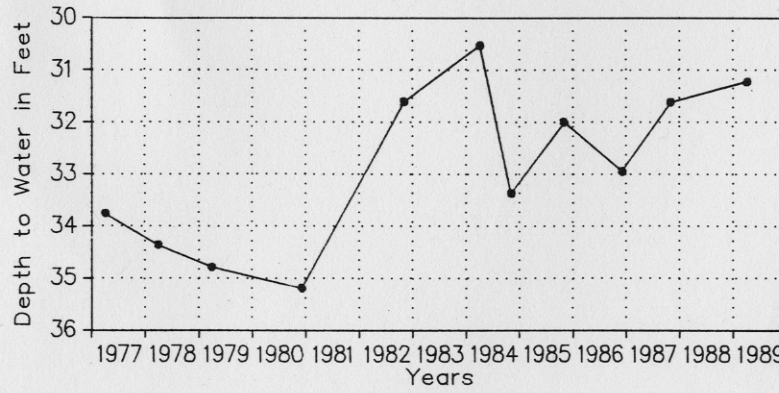


Figure 15

HYDROGRAPHS OF WATER LEVELS IN SELECTED OBSERVATION WELLS,
GILLESPIE COUNTY, TEXAS