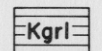



EXPLANATION




Outcrop of lower member of Glen Rose Limestone



Outcrop of Pearsall Formation



Well used for control
Number indicates altitude of water level above mean sea level



Water-level contour
Shows approximate altitude of water level in Hensell Member of Pearsall Formation and lower member of Glen Rose Limestone

Contour interval 50 feet
Datum is mean sea level



Approximate southern limit of moderate to large yields of water from the Hensell Member of Pearsall Formation

Figure 7
Approximate Altitude of Water Levels in Wells Tapping the Hensell Member of Pearsall Formation and Lower Member of Glen Rose Limestone, 1964-65

U.S. Geological Survey in cooperation with the Texas Water Development Board and others