























Figure 6

Lake Arrowhead

2' - contour map

Contours
(feet above mean sea level)

-  924
-  922
-  920
-  918
-  916
-  914
-  912
-  910
-  908
-  906
-  904
-  902
-  900
-  898
-  896
-  894
-  892
-  890
-  888
-  886
-  884

 Lake Arrowhead

 Islands

Conservation pool
elevation: 926.0 feet

Projection: NAD83
State Plane Texas
North Central Zone (feet)

This map is the product of a survey conducted by the Texas Water Development Board's Hydrographic Survey Program to determine the capacity of Lake Arrowhead. The Texas Water Development Board makes no representations nor assumes any liability.

