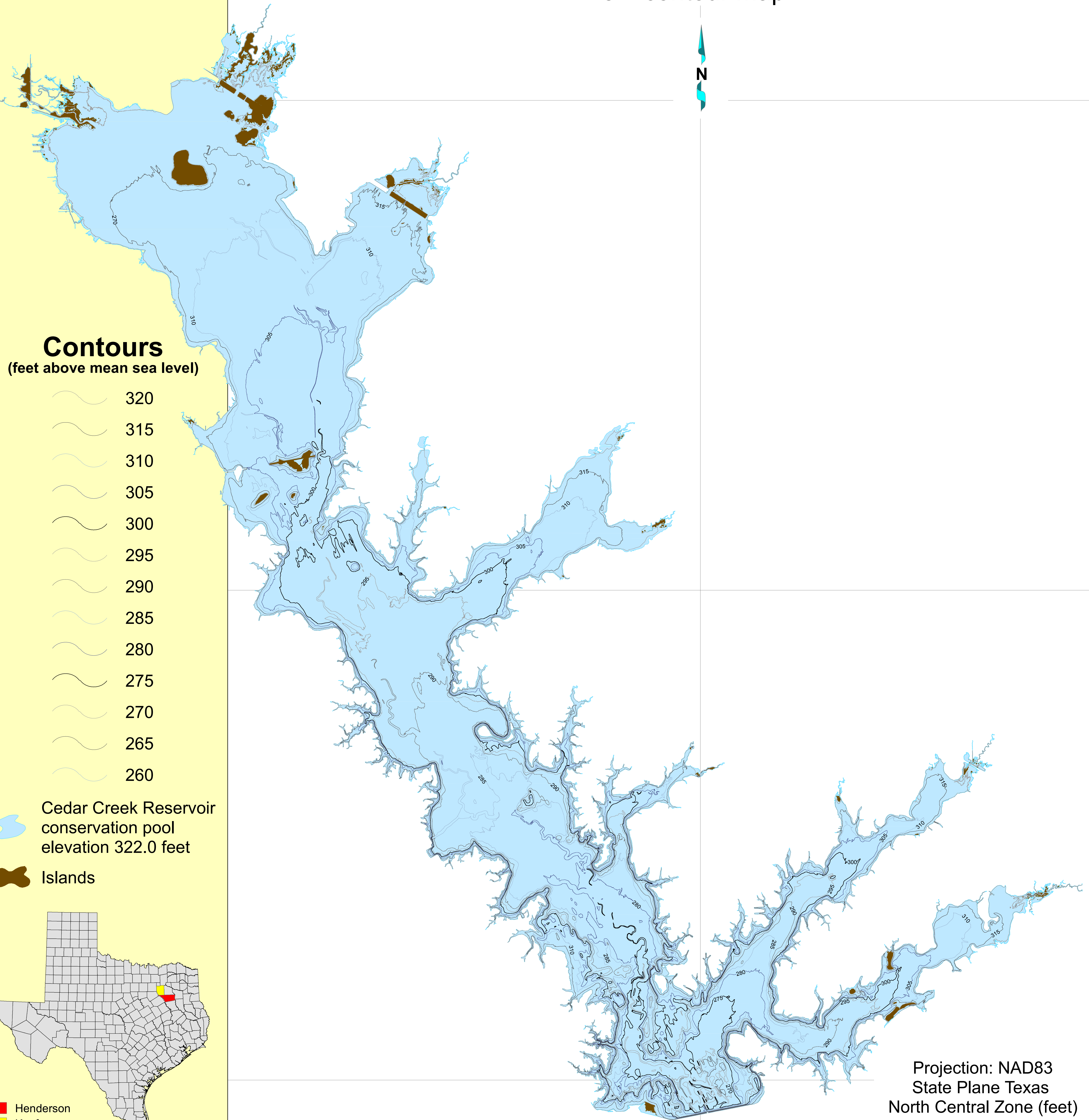















**Figure 6**



# Cedar Creek Reservoir

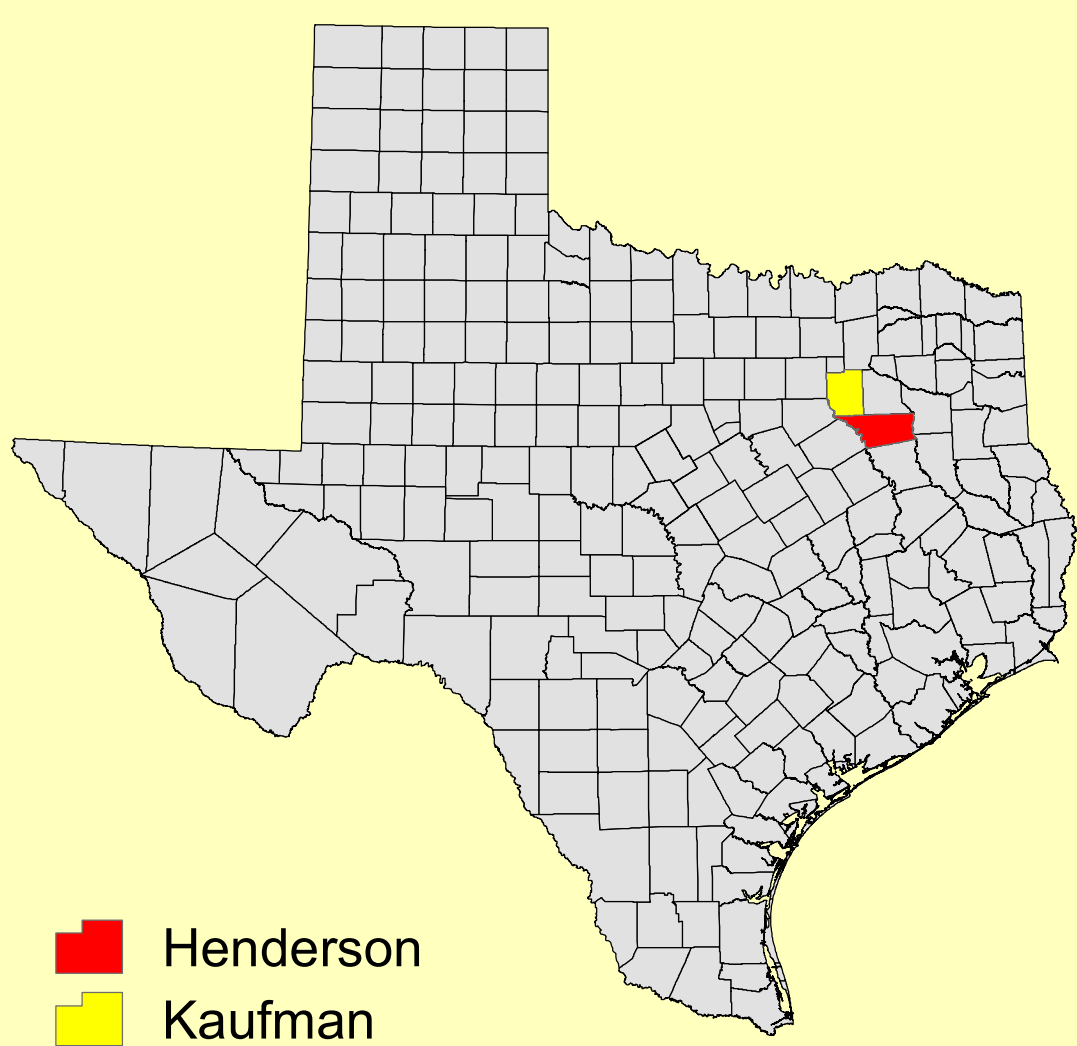
5' - contour map





## Contours (feet above mean sea level)

-  320
-  315
-  310
-  305
-  300
-  295
-  290
-  285
-  280
-  275
-  270
-  265
-  260

-  Cedar Creek Reservoir conservation pool elevation 322.0 feet
-  Islands



-  Henderson
-  Kaufman

Projection: NAD83  
State Plane Texas  
North Central Zone (feet)

**Texas Water**  
**Development Board**

April - October 2017 Survey

0 0.5 1 2  
Miles

This map is the product of a survey conducted by the Texas Water Development Board's Hydrographic Survey Program to determine the capacity of Cedar Creek Reservoir. The Texas Water Development Board makes no representations nor assumes any liability.