









Figure 6

Lake Diversion

5' - contour map

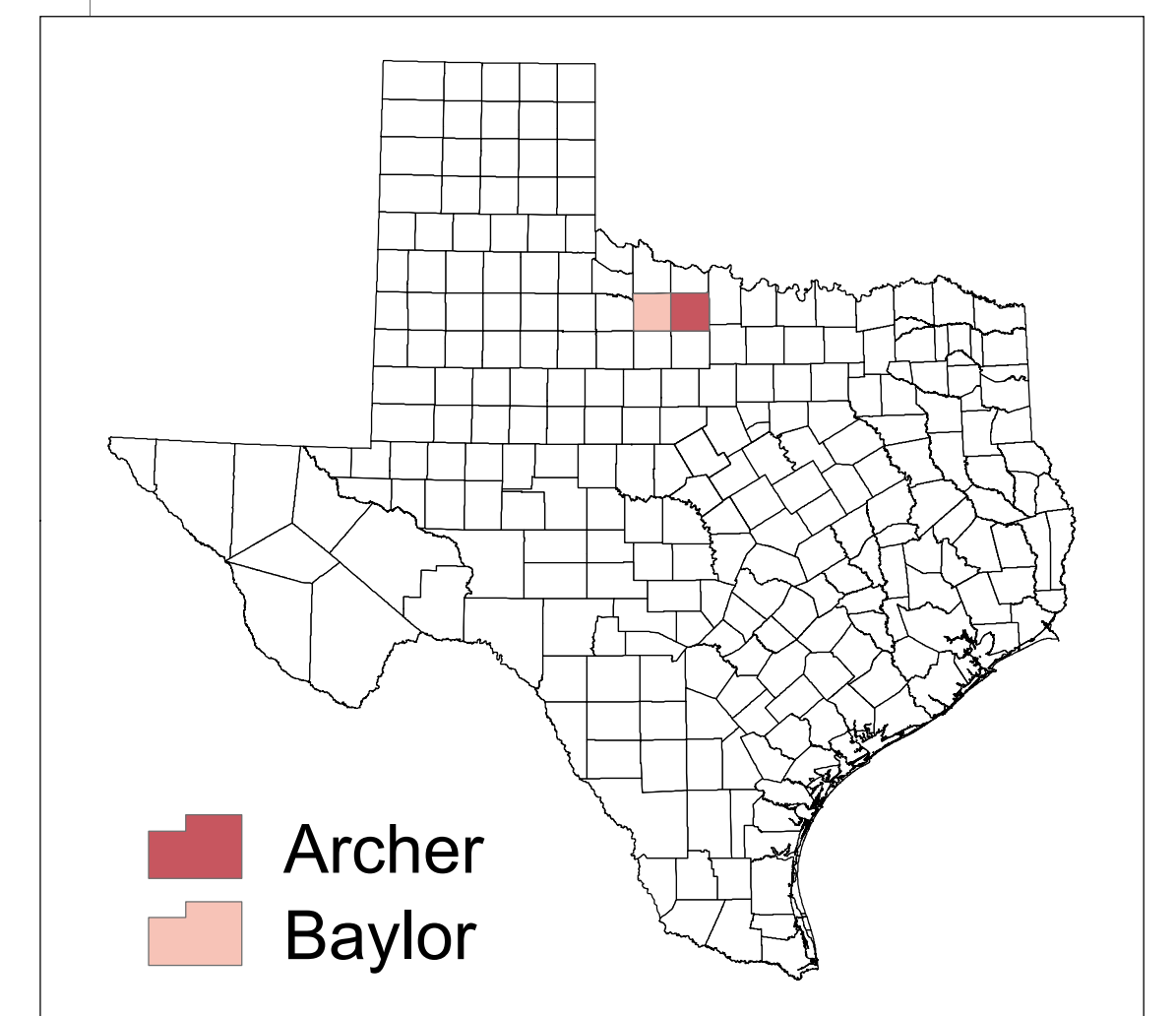
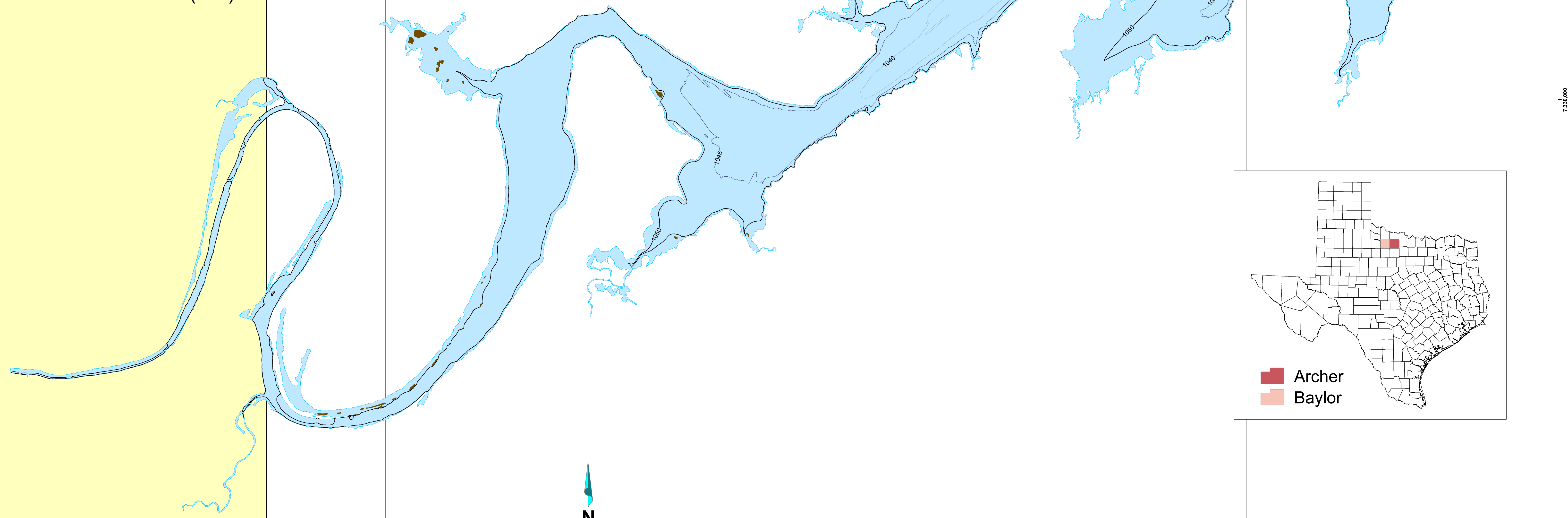
Contours
(feet above mean sea level)


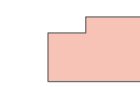
-  1050
-  1045
-  1040
-  1035
-  1030
-  1025

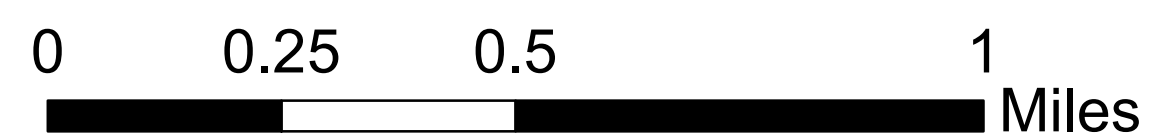
-  Lake Diversion
elevation: 1,052.31 feet
-  Islands

Conservation pool
elevation: 1,052.0 feet

Projection: NAD83
State Plane Texas
North Central Zone (feet)



 Archer
 Baylor



This map is the product of a survey conducted by the Texas Water Development Board's Hydrographic Survey Program to determine the capacity of Lake Diversion. The Texas Water Development Board makes no representations nor assumes any liability.