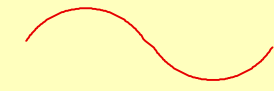




























Figure 6

Contours
feet (NAVD88)

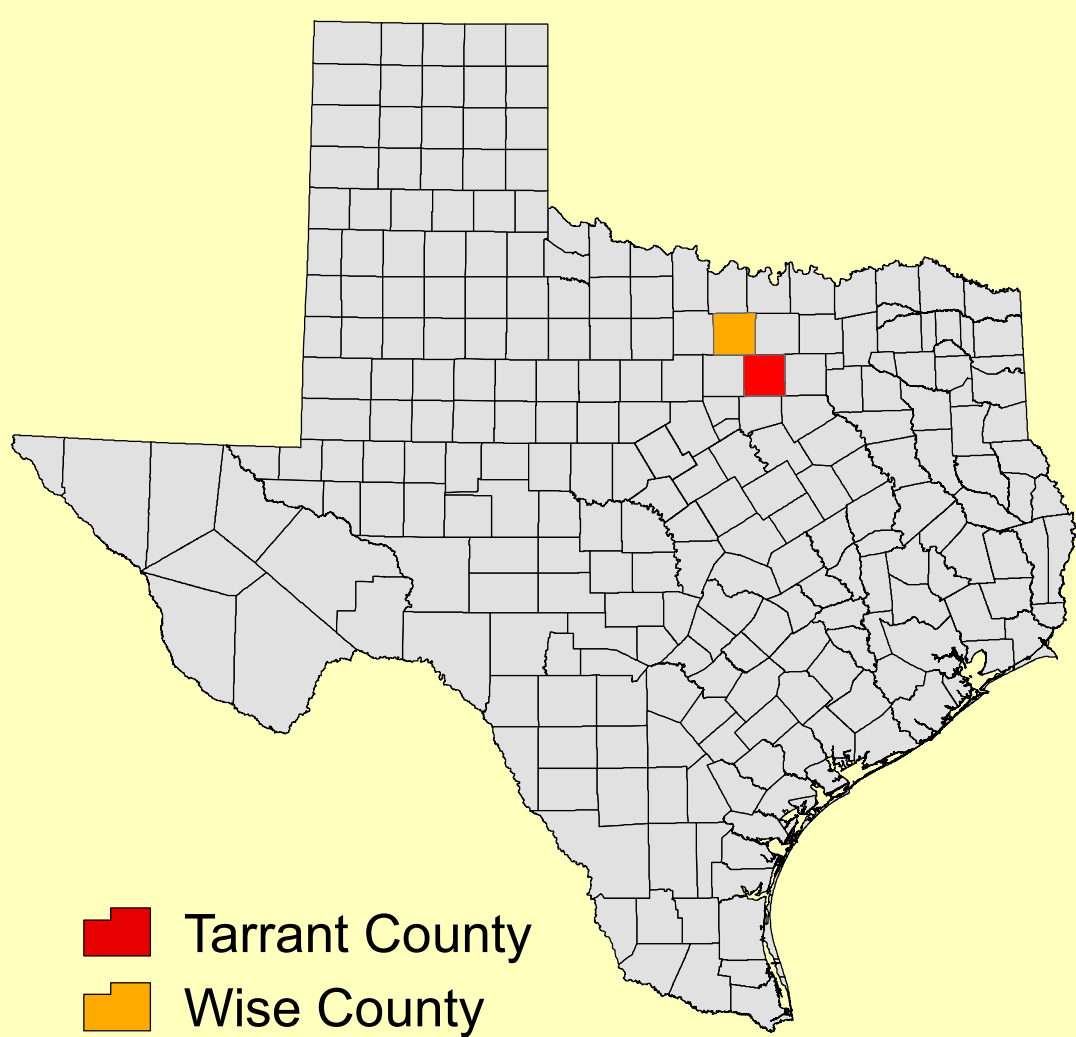
-  649.1
-  648
-  646
-  644
-  642
-  640
-  638
-  636
-  634
-  632
-  630
-  628
-  626
-  624
-  622
-  620
-  618
-  616
-  614
-  612
-  610
-  608
-  606
-  604
-  602

 Islands

 Eagle Mountain Lake
at elevation 649.4 feet
(NAVD88)

Conservation pool elevation
649.1 feet (NAVD88)

Projection: NAD83
State Plane Texas
North Central Zone (feet)



This map is the product of a survey conducted by the Texas Water Development Board's Hydrographic Survey Program to determine the capacity of Eagle Mountain Lake. The Texas Water Development Board makes no representations nor assumes any liability.

Eagle Mountain Lake

2' - contour map

