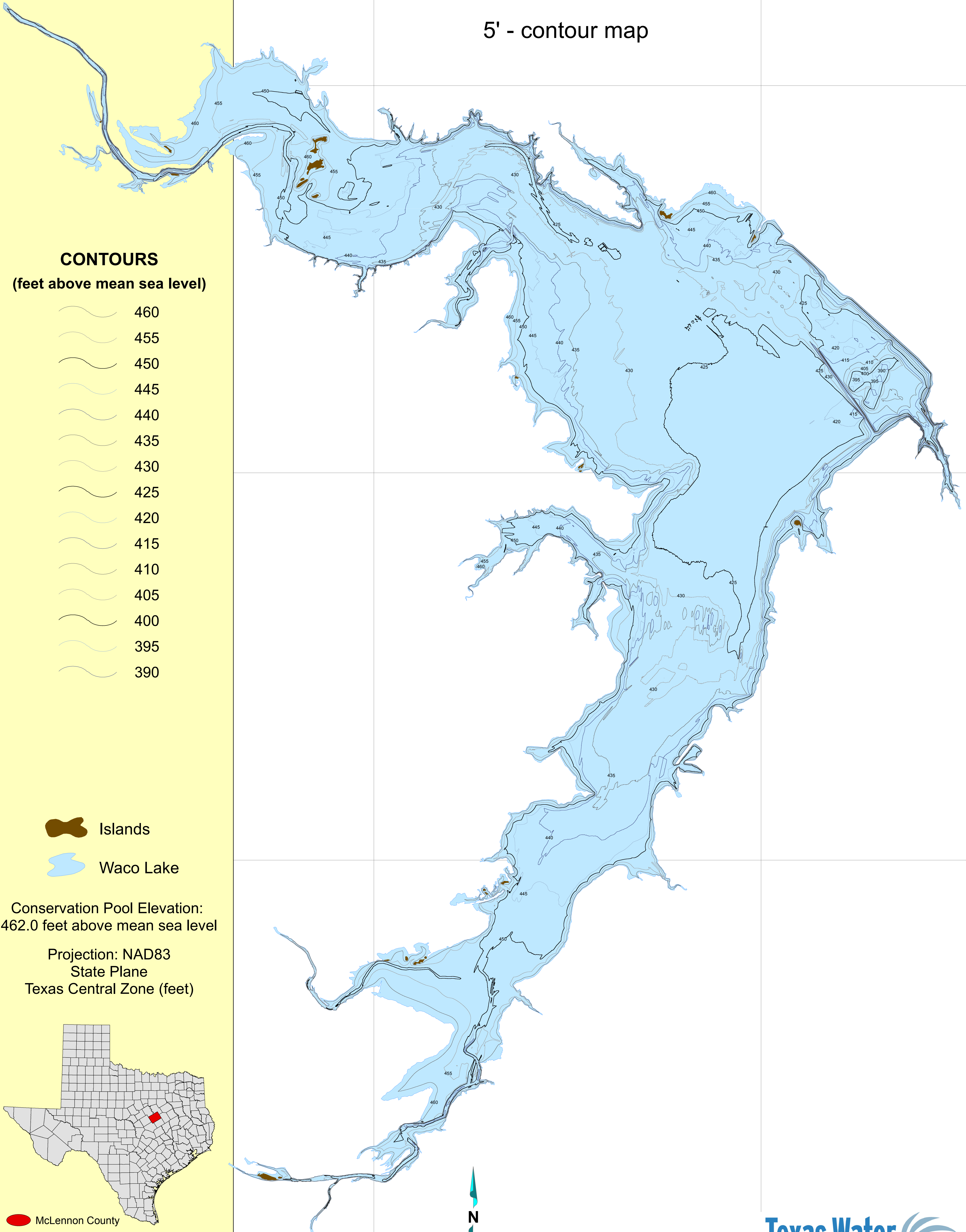

















**Figure 5**

# Waco Lake


5' - contour map



**CONTOURS**  
(feet above mean sea level)

-  460
-  455
-  450
-  445
-  440
-  435
-  430
-  425
-  420
-  415
-  410
-  405
-  400
-  395
-  390


 Islands

 Waco Lake

Conservation Pool Elevation:  
462.0 feet above mean sea level

Projection: NAD83  
State Plane  
Texas Central Zone (feet)



 McLennon County

This map is the product of a survey conducted by the Texas Water Development Board's Hydrographic Survey Program to determine the capacity of Waco Lake. The Texas Water Development Board makes no representations nor assumes any liability.