

Priority Groundwater Management Areas (PGMAs)



Dallam County PGMA - 1990

North - Central Texas Trinity and Woodbine Aquifers PGMA - 2009

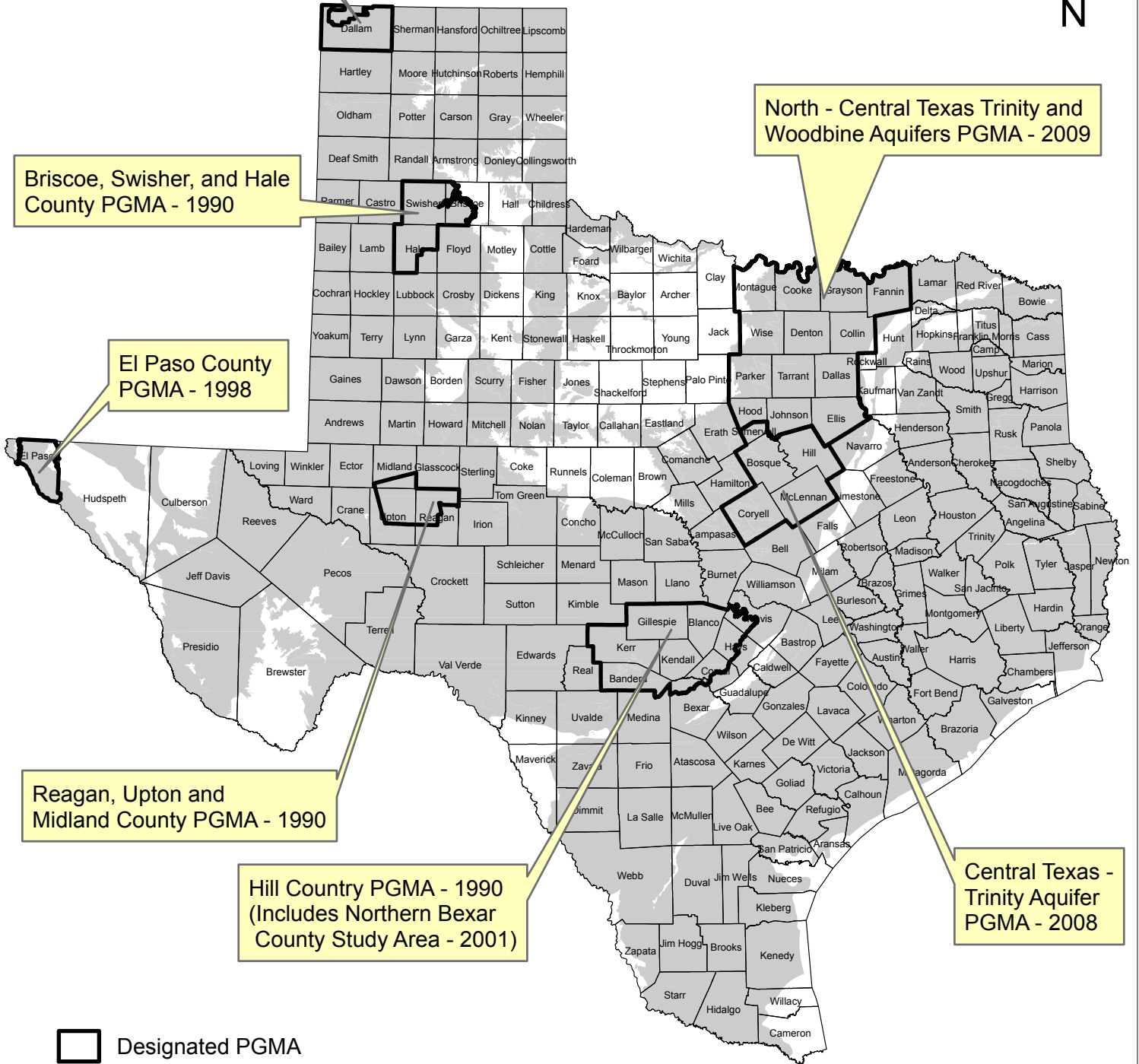
Briscoe, Swisher, and Hale County PGMA - 1990




El Paso County PGMA - 1998

Reagan, Upton and Midland County PGMA - 1990

Hill Country PGMA - 1990
(Includes Northern Bexar County Study Area - 2001)

Central Texas - Trinity Aquifer PGMA - 2008



-  Designated PGMA
-  Major and Minor Aquifers
-  County

0 55 110 Miles



This map was prepared by the TCEQ for display purposes only. No claims are made to the accuracy or completeness of the information shown here nor is this map suitable for any other use. The scale and location of mapped data are approximate. For more information about this map, please contact TCEQ Groundwater Planning and Assessment Team.

December 2013.